

+NOTICE!!

These documents have been scanned!

Do not place un-scanned documents beneath this notice!

Do not remove this notice from this file!

GPO Jacket No. 560-102
Print Order 61540
Rise Business Services, LLC
Job=AZ15 8/14/2019



Box Number= AZ15230



Claim Begin-End: AMC447924-AMC447977

1 Initial Receipt



AZ15230-5 AMC341087-AMC454410

United States Department of the Interior
Bureau of Land Management
 DIV OF LANDS, MINRLS & ENERGY
 ONE N CENTRAL AVE
 PHOENIX, AZ 85004 -4427
 Phone: 602-417-9200

Receipt

No: 4030830

Transaction #: 4141845	
Date of Transaction: 12/01/2017	
CUSTOMER:	
	JOSEPH Y LEE 5742 BEACH BLVD BUENA PARK, CA 90621-2043 US

ENTERED
 DEC 20 2017
 BY *R Am*

LINE #	QTY	DESCRIPTION	REMARKS	UNIT PRICE	TOTAL
1	54.00	LOCATABLE MINERALS / MINING CLAIMS- NEW, UNADJUD, ONE OR MORE AUTH NOS / NEW MINING CLAIM PROCESSING FEE CASES: AMC447924/\$20.00, AMC447925/\$20.00, AMC447926/\$20.00, AMC447927/\$20.00, AMC447928/\$20.00, AMC447929/\$20.00, AMC447930/\$20.00, AMC447931/\$20.00, AMC447932/\$20.00, AMC447933/\$20.00, AMC447934/\$20.00, AMC447935/\$20.00, AMC447936/\$20.00, AMC447937/\$20.00, AMC447938/\$20.00, AMC447939/\$20.00, AMC447940/\$20.00, AMC447941/\$20.00, AMC447942/\$20.00, AMC447943/\$20.00, AMC447944/\$20.00, AMC447945/\$20.00, AMC447946/\$20.00, AMC447947/\$20.00, AMC447948/\$20.00, AMC447949/\$20.00, AMC447950/\$20.00, AMC447951/\$20.00, AMC447952/\$20.00, AMC447953/\$20.00, AMC447954/\$20.00, AMC447955/\$20.00, AMC447956/\$20.00, AMC447957/\$20.00, AMC447958/\$20.00, AMC447959/\$20.00, AMC447960/\$20.00, AMC447961/\$20.00, AMC447962/\$20.00, AMC447963/\$20.00, AMC447964/\$20.00, AMC447965/\$20.00, AMC447966/\$20.00, AMC447967/\$20.00, AMC447968/\$20.00, AMC447969/\$20.00, AMC447970/\$20.00, AMC447971/\$20.00, AMC447972/\$20.00, AMC447973/\$20.00, AMC447974/\$20.00, AMC447975/\$20.00, AMC447976/\$20.00, AMC447977/\$20.00		- n/a -	1080.00
		LOCATABLE MINERALS / MINING CLAIMS-			

<p>2</p>	<p>54.00</p>	<p>NEW, UNADJUD, ONE OR MORE AUTH NOS / NEW MINING CLAIMS LOCATION FEE CASES: AMC447924/\$37.00, AMC447925/\$37.00, AMC447926/\$37.00, AMC447927/\$37.00, AMC447928/\$37.00, AMC447929/\$37.00, AMC447930/\$37.00, AMC447931/\$37.00, AMC447932/\$37.00, AMC447933/\$37.00, AMC447934/\$37.00, AMC447935/\$37.00, AMC447936/\$37.00, AMC447937/\$37.00, AMC447938/\$37.00, AMC447939/\$37.00, AMC447940/\$37.00, AMC447941/\$37.00, AMC447942/\$37.00, AMC447943/\$37.00, AMC447944/\$37.00, AMC447945/\$37.00, AMC447946/\$37.00, AMC447947/\$37.00, AMC447948/\$37.00, AMC447949/\$37.00, AMC447950/\$37.00, AMC447951/\$37.00, AMC447952/\$37.00, AMC447953/\$37.00, AMC447954/\$37.00, AMC447955/\$37.00, AMC447956/\$37.00, AMC447957/\$37.00, AMC447958/\$37.00, AMC447959/\$37.00, AMC447960/\$37.00, AMC447961/\$37.00, AMC447962/\$37.00, AMC447963/\$37.00, AMC447964/\$37.00, AMC447965/\$37.00, AMC447966/\$37.00, AMC447967/\$37.00, AMC447968/\$37.00, AMC447969/\$37.00, AMC447970/\$37.00, AMC447971/\$37.00, AMC447972/\$37.00, AMC447973/\$37.00, AMC447974/\$37.00, AMC447975/\$37.00, AMC447976/\$37.00, AMC447977/\$37.00</p>	<p>- n/a -</p>	<p>1998.00</p>
<p>3</p>	<p>54.00</p>	<p>LOCATABLE MINERALS / MINING CLAIMS- NEW, UNADJUD, ONE OR MORE AUTH NOS / NEW MINING CLAIMS MAINTENANCE FEE CASES: AMC447924/\$155.00, AMC447925/\$155.00, AMC447926/\$155.00, AMC447927/\$155.00, AMC447928/\$155.00, AMC447929/\$155.00, AMC447930/\$155.00, AMC447931/\$155.00, AMC447932/\$155.00, AMC447933/\$155.00, AMC447934/\$155.00, AMC447935/\$155.00, AMC447936/\$155.00, AMC447937/\$155.00, AMC447938/\$155.00, AMC447939/\$155.00, AMC447940/\$155.00, AMC447941/\$155.00, AMC447942/\$155.00, AMC447943/\$155.00, AMC447944/\$155.00, AMC447945/\$155.00, AMC447946/\$155.00, AMC447947/\$155.00, AMC447948/\$155.00, AMC447949/\$155.00, AMC447950/\$155.00, AMC447951/\$155.00, AMC447952/\$155.00, AMC447953/\$155.00, AMC447954/\$155.00, AMC447955/\$155.00, AMC447956/\$155.00, AMC447957/\$155.00, AMC447958/\$155.00, AMC447959/\$155.00,</p>	<p>- n/a -</p>	<p>8370.00</p>

	AMC447960/\$155.00, AMC447961/\$155.00, AMC447962/\$155.00, AMC447963/\$155.00, AMC447964/\$155.00, AMC447965/\$155.00, AMC447966/\$155.00, AMC447967/\$155.00, AMC447968/\$155.00, AMC447969/\$155.00, AMC447970/\$155.00, AMC447971/\$155.00, AMC447972/\$155.00, AMC447973/\$155.00, AMC447974/\$155.00, AMC447975/\$155.00, AMC447976/\$155.00, AMC447977/\$155.00		
TOTAL:			\$11,448.00

PAYMENT INFORMATION			
1	AMOUNT:	11448.00	POSTMARKED: N/A
	TYPE:	CHECK	RECEIVED: 11/29/2017
	CHECK NO:	244	
	NAME:	LEE, JOSEPH 5742 BEACH BLVD BUENA PARK CA 90621-2043 US	

REMARKS

This receipt was generated by the automated BLM Collections and Billing System and is a paper representation of a portion of the official electronic record contained therein.

NOTICE!!

These documents have been scanned!

Do not place un-scanned documents beneath this notice!

Do not remove this notice from this file!

GPO Jacket No. 560-102
Print Order 61540
Rise Business Services, LLC
Job=AZ15 8/14/2019



Box Number= AZ15230



Claim Begin-End: AMC447924-AMC447977

2 Correspondence



AZ15230-5

AMC341087-AMC454410



United States Department of the Interior



BUREAU OF LAND MANAGEMENT
Arizona State Office
One North Central Avenue, Suite 800
Phoenix, Arizona 85004-4427
www.blm.gov/az/

NOV 05 2018

In Reply Refer To:
3800 (9200) RM
AMC447924

CERTIFIED MAIL - RETURN RECEIPT REQUESTED No. 9214 8901 9403 8374 6985 08

DECISION

JOSEPH LEE : This Decision Affects Those Claims
5742 BEACH BLVD : Shown in the Block Below.
BUENA PARK, CA 90621-2043 :

SEE LIST OF CLAIMS
SEE LIST OF CLAIMS

Mining Claim(s) Declared Null and Void

Pursuant to Title 43 Code of Federal Regulations (CFR) 3832.1, this office received your notice(s) of location for recording mining claims. In accordance with 43 CFR 3833.91, the claim(s) listed above is/are hereby declared null and void ab initio for the reason indicated below. A copy of the Master Title Plat is enclosed for your convenience, if applicable.

The claims are located on land that is not open to location. The surface was reconveyed to the U.S. by Warranty Deed Reconveyed, AZA22764, dated July 12, 1988, but the subsurface was retained by the grantor.

This decision does not relieve you of the liability for reclamation of all areas disturbed by your activities on land encompassed by your mining claim(s) and/or site(s). After you complete the reclamation, you must notify the authorized officer of the appropriate surface managing agency so that the authorized officer may conduct a final site inspection and determine whether you may be released from liability. If you fail to reclaim the land to the satisfaction of the authorized officer, the surface management agency may cite you for noncompliance under its surface management regulations.

For land administered by the Bureau of Land Management (BLM), if you fail to reclaim the land to the satisfaction of the authorized officer as required in 43 CFR Subpart 3809, the BLM will issue an order of noncompliance under 43 CFR 3809.601(a). If you fail to comply with the noncompliance order, the BLM may take further action under 43 CFR 3809.604. Failure to conduct reclamation is a prohibited act that may subject you to criminal penalties. See 43 CFR 3809.605(h) and 43 CFR 3809.700. If your occupancy has been terminated and you fail to remove structures, material, and equipment, and any personal property in accordance with the regulations in 43 CFR 3715.5-1, the BLM may dispose of the

property. In accordance with 43 CFR 3715.5-2, you will remain liable for the costs the BLM incurs in removing and disposing of the property.

Appeal Procedures

This decision may be appealed to the Interior Board of Land Appeals, Office of the Secretary, in accordance with the regulations contained in 43 CFR, Part 4 and the enclosed Form 1842-1. If an appeal is taken, your notice of appeal must be filed in this office (at the above address) within 30 days from receipt of this decision. The appellant has the burden of showing that the decision appealed from is in error.

If you wish to file a petition pursuant to regulation 43 CFR 4.21 (58 FR 4939, January 19, 1993), for a stay of the effectiveness of this decision during the time that your appeal is being reviewed by the Board, the petition for a stay must accompany your notice of appeal. A petition for a stay is required to show sufficient justification based on the standards listed below. Copies of the notice of appeal and petition for a stay must also be submitted to each party named in this decision and to the Interior Board of Land Appeals and to the appropriate Office of the Solicitor (see 43 CFR 4.413) at the same time the original documents are filed with this office. If you request a stay, you have the burden of proof to demonstrate that a stay should be granted.

Standards for Obtaining a Stay

Except as otherwise provided by law or other pertinent regulation, a petition for a stay of a decision pending appeal shall show sufficient justification based on the following standards:

- (1) The relative harm to the parties if the stay is granted or denied,
- (2) The likelihood of the appellant's success on the merits,
- (3) The likelihood of immediate and irreparable harm if the stay is not granted, and
- (4) Whether the public interest favors granting the stay.

If additional information is required, please contact RéAnn Myers at 602-417-9413. Please include your AMC serial number(s) on all correspondence.



Lucas Lucero
Deputy State Director
Lands, Minerals and Energy Division

Enclosure(s)

LIST OF CLAIMS

AMC447924	ONMB 3101E
AMC447925	ONMB 3108E
AMC447926	ONMB 3102E
AMC447927	ONMB 3101W
AMC447928	ONMB 3108W
AMC447929	ONMB 3106E
AMC447930	ONMB 3103E
AMC447931	ONMB 3105E
AMC447932	ONMB 3106W
AMC447933	ONMB 3103W
AMC447934	ONMB 3105W
AMC447935	ONMB 3104W
AMC447936	ONMB 3116E
AMC447937	ONMB 3109E
AMC447938	ONMB 3116W
AMC447939	ONMB 3109W
AMC447940	ONMB 3114E
AMC447941	ONMB 3111E
AMC447942	ONMB 3115W
AMC447943	ONMB 3110W
AMC447944	ONMB 3114W
AMC447945	ONMB 3111W
AMC447946	ONMB 3113W
AMC447947	ONMB 3112W

9200: AM147924: RM

CERTIFIED MAIL

neopost
11/06/2018
US POSTAGE

\$06.58⁰
US OFFICIAL MAIL
\$300 Penalty
For Private Use
ZIP 85004
041L11101433



USPS CERTIFIED MAIL

US Department of the Interior
Bureau of Land Management
1 N Central Ave Ste 800
Phoenix, AZ 85004



~~JOSEPH LEE
5742 BEACH BLVD
BUENA PARK CA 92621-2043~~

Uncl

NO SUCH NUMBER
 ATTEMPTED
 INSUFFICIENT POSTAGE
 NOT DELIVERABLE AS ADDRESSED
 DECEASED
 VACANT
 REFUSED
 RETURNED TO SENDER
 UNKNOWN ADDRESS
 UNABLE TO FORWARD
ROUTE NUMBER _____ INITIALS _____

Returned to Sender
No Postage
No Fee Number
Route Number
Initials

5832
#109

ML
11/20/18

11/26
12/5

NIXIE 919 4C 1 7212/11/18
RETURN TO SENDER
NOT DELIVERABLE AS ADDRESSED

RECEIVED
BLM AZ STATE OFFICE
2018 DEC 20 P 1:28
PHOENIX, ARIZONA

NOTICE!!

These documents have been scanned!

Do not place un-scanned documents beneath this notice!

Do not remove this notice from this file!

GPO Jacket No. 560-102
Print Order 61540
Rise Business Services, LLC
Job=AZ15 8/14/2019



Box Number= AZ15230



Claim Begin-End: AMC447924-AMC447977

3 Transfers



AZ15230-5

AMC341087-AMC454410

**NO
DOCUMENTS
FOUND**

NO DOCUMENTS FOUND
NO DOCUMENTS FOUND

NOTICE!!

These documents have been scanned!

Do not place un-scanned documents beneath this notice!

Do not remove this notice from this file!

GPO Jacket No. 560-102
Print Order 61540
Rise Business Services, LLC
Job=AZ15 8/14/2019



Box Number= AZ15230



Claim Begin-End: AMC447924-AMC447977

4 Annual Filings



AZ15230-5

AMC341087-AMC454410

DEPARTMENT OF THE INTERIOR
BUREAU OF LAND MANAGEMENT
MINING CLAIMS

Run Date/Time: 8/20/2018

MC Maintenance Fees Paid Through the BLM Pay Portal
(by Date Paid)

Page 143 Of 316

CBS Receipt: 4232945

Printed For Lead File # AMC447924

Agency Tracking ID: 1534099784

Assessment Year: 2019

Number of BLM Serial Nr: 80

Paid On: 8/12/2018

Total Amount Paid: \$12,400.00

Claim Name	BLM Serial No	Lead File No	Amount Paid
ONMB 3101E	AMC447924	AMC447924	\$155.00
ONMB 3108E	AMC447925	AMC447924	\$155.00
ONMB 3102E	AMC447926	AMC447924	\$155.00
ONMB 3101W	AMC447927	AMC447924	\$155.00
ONMB 3108W	AMC447928	AMC447924	\$155.00
ONMB 3106E	AMC447929	AMC447924	\$155.00
ONMB 3103E	AMC447930	AMC447924	\$155.00
ONMB 3105E	AMC447931	AMC447924	\$155.00
ONMB 3106W	AMC447932	AMC447924	\$155.00
ONMB 3103W	AMC447933	AMC447924	\$155.00
ONMB 3105W	AMC447934	AMC447924	\$155.00
ONMB 3104W	AMC447935	AMC447924	\$155.00
ONMB 3116E	AMC447936	AMC447924	\$155.00
ONMB 3109E	AMC447937	AMC447924	\$155.00
ONMB 3116W	AMC447938	AMC447924	\$155.00
ONMB 3109W	AMC447939	AMC447924	\$155.00
ONMB 3114E	AMC447940	AMC447924	\$155.00
ONMB 3111E	AMC447941	AMC447924	\$155.00
ONMB 3115W	AMC447942	AMC447924	\$155.00
ONMB 3110W	AMC447943	AMC447924	\$155.00
ONMB 3114W	AMC447944	AMC447924	\$155.00
ONMB 3111W	AMC447945	AMC447924	\$155.00
ONMB 3113W	AMC447946	AMC447924	\$155.00
ONMB 3112W	AMC447947	AMC447924	\$155.00

NO WARRANTY IS MADE BY BLM FOR USE OF THE DATA FOR PURPOSES NOT INTENDED BY BLM

**DEPARTMENT OF THE INTERIOR
BUREAU OF LAND MANAGEMENT
MINING CLAIMS**

Run Date/Time: 8/20/2018

**MC Maintenance Fees Paid Through the BLM Pay Portal
(by Date Paid)**

Page 144 Of 316

ONMB 0612W	AMC447948	AMC447924	\$155.00
ONMB 0613W	AMC447949	AMC447924	\$155.00
ONMB 0611W	AMC447950	AMC447924	\$155.00
ONMB 0614W	AMC447951	AMC447924	\$155.00
ONMB 0612E	AMC447952	AMC447924	\$155.00
ONMB 0613E	AMC447953	AMC447924	\$155.00
ONMB 0610W	AMC447954	AMC447924	\$155.00
ONMB 0615W	AMC447955	AMC447924	\$155.00
ONMB 0611E	AMC447956	AMC447924	\$155.00
ONMB 0614E	AMC447957	AMC447924	\$155.00
ONMB 0609W	AMC447958	AMC447924	\$155.00
ONMB 0610E	AMC447959	AMC447924	\$155.00
ONMB 0616W	AMC447960	AMC447924	\$155.00
ONMB 0615E	AMC447961	AMC447924	\$155.00
ONMB 0604W	AMC447962	AMC447924	\$155.00
ONMB 0605W	AMC447963	AMC447924	\$155.00
ONMB 0603W	AMC447964	AMC447924	\$155.00
ONMB 0606W	AMC447965	AMC447924	\$155.00
ONMB 0604W	AMC447966	AMC447924	\$155.00
ONMB 0605E	AMC447967	AMC447924	\$155.00
ONMB 0606E	AMC447968	AMC447924	\$155.00
ONMB 0602W	AMC447969	AMC447924	\$155.00
ONMB 0603E	AMC447970	AMC447924	\$155.00
ONMB 0607W	AMC447971	AMC447924	\$155.00
ONMB 0601W	AMC447972	AMC447924	\$155.00
ONMB 0602E	AMC447973	AMC447924	\$155.00
ONMB 0608W	AMC447974	AMC447924	\$155.00
ONMB 0607E	AMC447975	AMC447924	\$155.00
ONMB 0608E	AMC447976	AMC447924	\$155.00
ONMB 0601E	AMC447977	AMC447924	\$155.00
ONMB 3601W	AMC448729	AMC448729	\$155.00
ONMB 3602E	AMC448730	AMC448729	\$155.00
ONMB 3602W	AMC448731	AMC448729	\$155.00
ONMB 3603E	AMC448732	AMC448729	\$155.00
ONMB 3603W	AMC448733	AMC448729	\$155.00

NO WARRANTY IS MADE BY BLM FOR USE OF THE DATA FOR PURPOSES NOT INTENDED BY BLM

DEPARTMENT OF THE INTERIOR
BUREAU OF LAND MANAGEMENT
MINING CLAIMS

Run Date/Time: 8/20/2018

MC Maintenance Fees Paid Through the BLM Pay Portal
(by Date Paid)

Page 145 Of 316

ONMB 3605E	AMC448734	AMC448729	\$155.00
ONMB 3605W	AMC448735	AMC448729	\$155.00
ONMB 3606E	AMC448736	AMC448729	\$155.00
ONMB 3606W	AMC448737	AMC448729	\$155.00
ONMB 3607E	AMC448738	AMC448729	\$155.00
ONMB 3607W	AMC448739	AMC448729	\$155.00
ONMB 3608E	AMC448740	AMC448729	\$155.00
ONMB 3608W	AMC448741	AMC448729	\$155.00
ONMB 3609E	AMC448742	AMC448729	\$155.00
ONMB 3609W	AMC448743	AMC448729	\$155.00
ONMB 3610E	AMC448744	AMC448729	\$155.00
ONMB 3610W	AMC448745	AMC448729	\$155.00
ONMB 3611E	AMC448746	AMC448729	\$155.00
ONMB 3611W	AMC448747	AMC448729	\$155.00
ONMB 3612E	AMC448748	AMC448729	\$155.00
ONMB 3613E	AMC448749	AMC448729	\$155.00
ONMB 3613W	AMC448750	AMC448729	\$155.00
ONMB 3614E	AMC448751	AMC448729	\$155.00
ONMB 3614W	AMC448752	AMC448729	\$155.00
ONMB 3615E	AMC448753	AMC448729	\$155.00
ONMB 3615W	AMC448754	AMC448729	\$155.00

United States Department of the Interior

Bureau of Land Management
 BUSINESS & SUPPORT SVCS DIV
 ONE N CENTRAL AVE SUITE 800
 PHOENIX, AZ 85004 -4427
 Phone: 602-417-9200

Receipt

No: 4232945

Transaction #: 4348256	
Date of Transaction: 08/12/2018	
CUSTOMER:	
JOSEPH LEE 3920 WILSHIRE BLVD LOS ANGELES, CA 90010 US	

LINE #	QTY	DESCRIPTION	REMARKS	UNIT PRICE	TOTAL
1	1.00	LOCATABLE MINERALS / MINING CLAIMS- NOT NEW-UNADJUD, ONE AUTH NO. ONLY / MINING CLAIM MONEY RECEIVED CASES: AMC447924/\$12400.00		- n/a -	12400.00
TOTAL:					\$12,400.00

PAYMENT INFORMATION				
NOTE: Items will appear on credit card statement as "BLM O Mining Claim".				
1	AMOUNT:	12400.00	POSTMARKED:	N/A
	TYPE:	CREDIT CARD	RECEIVED:	08/12/2018
	NAME:	JOSEPH LEE 3920 WILSHIRE BLVD LOS ANGELES CA 90010 US		
	CARD NO:	XXXXXXXXXXXX8718	AUTH CODE:	01243P
	NAME ON CARD:	JOSEPH LEE		
	SIGNATURE:			

REMARKS

This receipt was generated by the automated BLM Collections and Billing System and is a paper representation of a portion of the official electronic record contained therein.

NOTICE!!

These documents have been scanned!

Do not place un-scanned documents beneath this notice!

Do not remove this notice from this file!

GPO Jacket No. 560-102
Print Order 61540
Rise Business Services, LLC
Job=AZ15 8/14/2019



Box Number= AZ15230



Claim Begin-End: AMC447924-AMC447977

5 Miscellaneous



AZ15230-5

AMC341087-AMC454410

Mr. Lee,

The letter notifying you was originally sent on November 5th. At that time I did have the paperwork for your 2019 maintenance fee payments which showed a new address. Our office is resending you the decision letter because the first one was returned to us as not delivered, not able to forward.

You will get a refund of the location fee, 1st year's maintenance fee, and 2019 maintenance fees paid on the claims that are being closed due to land status.

Effective October 1, 2018, Tax Identification Numbers (TINs) and Automatic Clearing House (ACH) information are required for refunds over \$200. Enclosed is SF 3381, ACH Vendor/Miscellaneous Payment Enrollment Form, along with the instructions for completing the form. Please complete the form and return it to this office in order to process the refund.

You can email the completed form to me at rmyers@blm.gov or mail it to our office. Please call me if you have any questions. I have tried to call you numerous times on the number we have for you, but your voicemail is always full.

Thank you,



RéAnn Myers
Land Law Examiner
Bureau of Land Management
Arizona State Office
602-417-9413

NOTICE!!

These documents have been scanned!

Do not place un-scanned documents beneath this notice!

Do not remove this notice from this file!

GPO Jacket No. 560-102
Print Order 61540
Rise Business Services, LLC
Job=AZ15 8/14/2019



Box Number= AZ15230



Claim Begin-End: AMC447924-AMC447977

6 Location Notices-Amendments and Supporting Documents



AZ15230-5 AMC341087-AMC454410

MINING CLAIM STATUS REPORT

Data Entered: 12/20/17 Rsm

MTP Checked By: 12/20/17 Rsm

GEO Checked By: 12/20/17 Rsm

LEAD SERIAL NUMBER: AMC 447924 thru AMC 447977

NUMBER OF CLAIMS & TYPE:

54 LODGE
____ PLACER
____ ASSOCIATION PLACER
____ MILL SITE
____ TUNNEL SITE

CHARGES:

Processing Fee @ \$20 = \$ 1,080
Location Fee @ \$37 = \$ 1,998
Maintenance Fee @ \$155 = \$ 8,370
Add'l Maint Fee for Assoc Placer = \$ _____
SUBTOTAL \$ _____
Other Fees \$ _____
Other Fees \$ _____
TOTAL \$ 11,448

TOTAL ACREAGE: _____ Per Claim
(Placer Only)

NUMBER OF LOCATORS: _____

DOCUMENTS RECEIVED VIA : Over-the-Counter [] Mail [] **TIMELY FILED:** Yes [] No []

LEGAL DESCRIPTION: T 23N R 19W SEC 31
T _____ R _____ SEC _____
T 22N R 19W SEC 6
T _____ R _____ SEC _____
T _____ R _____ SEC _____

BLM [] FOREST SERVICE [] _____ SUBJ TO PL 359: Yes [] No []
WILDERNESS AREA [] _____

SPLIT ESTATE: N/A [] SX [] PX [] OTHER [] _____
SRHA [] Was proper Notice filed if located on SHRA Land? Yes [] No []

RECONVEYED MINERALS ON BLM LAND REQUIRE OPENING ORDER FROM 1944 TO 1993:

Open to Entry On _____ N/A []

COMMENTS/STATUS: VOID [] PARTIALLY VOID [] PVT MINERALS [] WITHDRAWN LANDS []
OTHER [] _____

[] Claimant acknowledges that portions of the following claim(s) site(s) may be void or voidable.

Printed Name of Claimant _____ Signature of Claimant _____

*****FINAL ADJUDICATION*****

DATE 10/23/2018 INITIALS Rsm

AMC 447924

2

FEE# 2017052323

OFFICIAL RECORDS OF MOHAVE COUNTY KRISTI BLAIR, COUNTY RECORDER



10/30/2017 02:59 PM Fee: \$10.00

PAGE: 1 of 2

LOCATION NOTICE FOR LODE MINING CLAIM

Amendment BLM Serial #

NOTICE IS HEREBY GIVEN that the ONMB 3101E lode mining claim has been located by Joseph Lee whose current mailing address is 5742 Beach Blvd. Buena Park, CA 90621

BLM RECEIVED BLM AZ STATE OFFICE 2017 NOV 29 P 1:25 PHOENIX, ARIZONA

The general course of this claim is Southerly to Northerly and it is situated in Mohave County, Arizona. This claim is 1320 feet in length and 600 feet in width.

20 Total Claim Acreage. This claim runs from the location monument on which this location notice is posted on the centerline of the claim approximately 100 feet in a Southerly direction to the South end line and 1220 feet in a Northerly direction to the North end line. This claim is marked by six monuments, one at each corner and one at the center of each end line of the claim.

The location monument on which this notice is posted is situated within Section 31, Township 23N, Range 19W, Gila Salt River Base and Meridian, Arizona and this claim encompasses portions of the following quarter section(s), section(s), Township(s) and Range(s) E 1/2 NE 1/4 & NE 1/4, T23N, R19W.

Gila Salt River Base and Meridian, Arizona.

The locality of this claim with reference to some natural object or permanent monument and additional information (if any) concerning its locality are as follows: per map. The NE corner of claim corresponds to the common corner of sections 31, 30, 29, + 32. The above information is shown on the attached map.

DATED AND POSTED on the ground this 13th day of Sept, 2017.

LOCATOR(s) AGENT

Print Name(s) Joseph Lee

Signature(s) [Handwritten Signature]

Form MCF100 Revised July 2014

This form is available from the Arizona Geological Survey and may be reproduced.

AMC447924

The following Document contains no Personal Information as defined by NRS 603A.040

RECEIVED
BLM AZ STATE OFFICE

2017 NOV 29 PM 1:26

PHOENIX, ARIZONA

MAP FILING FORM

Map of the ONMB 3101E, 3108E Mining
Claim Group, in Section 31, Township 23N
Range 19W, Meridian GSRB, in the
unk Mining District,
Mohave County, Nevada,

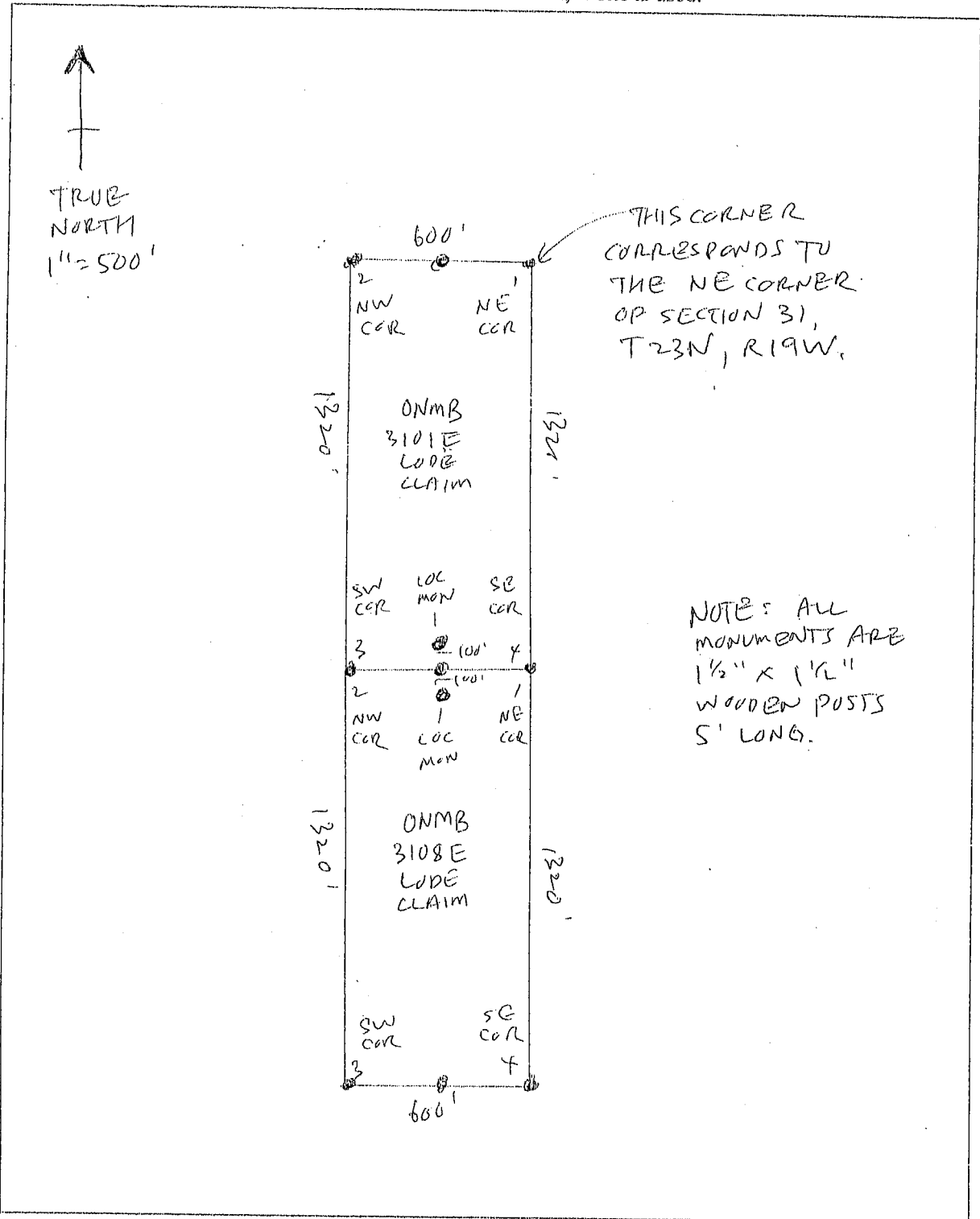
Located on the 13th day of September, 2017 by
Locator name and address (please print):

Joseph Lee
5742 Beach Blvd
Buena Park CA 90621

RECORDER'S STAMP

NRS 515.040(1) requires that a claim map be one of two sizes: either 8-1/2 by 14 inches in paper, or 24 by 36 inches in Mylar or other transparent sheet.

Describe here the position of the Claim Location Monument, if one is used.



AMC447924

FEE# 2017052324

OFFICIAL RECORDS OF MOHAVE COUNTY KRISTI BLAIR, COUNTY RECORDER



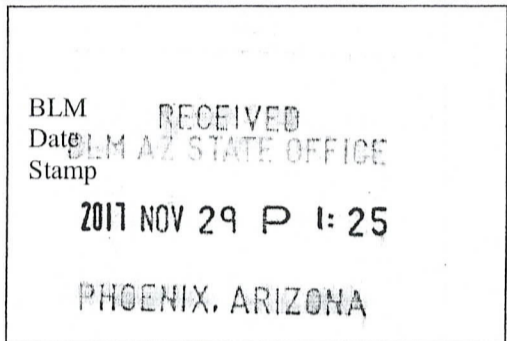
10/30/2017 02:59 PM Fee: \$10.00

PAGE: 1 of 2

LOCATION NOTICE FOR LODE MINING CLAIM

Amendment BLM Serial #

NOTICE IS HEREBY GIVEN that the ONMB 3108E lode mining claim has been located by Joseph Lee whose current mailing address is 5742 Beach Blvd. Buena Park, CA 90621



The general course of this claim is Northerly to Southerly and it is situated in Mohave County, Arizona. This claim is 1320 feet in length and 600 feet in width.

20 Total Claim Acreage. This claim runs from the location monument on which this location notice is posted on the centerline of the claim approximately 100 feet in a Northerly direction to the North end line and 1220 feet in a Southerly direction to the South end line. This claim is marked by six monuments, one at each corner and one at the center of each end line of the claim.

The location monument on which this notice is posted is situated within Section 31, Township 23N, Range 19W, Gila Salt River Base and Meridian, Arizona and this claim encompasses portions of the following quarter section(s), section(s), Township(s) and Range(s) E 1/2 SE 1/4 NE 1/4, T23N, R19W.

Gila Salt River Base and Meridian, Arizona.

The locality of this claim with reference to some natural object or permanent monument and additional information (if any) concerning its locality are as follows: From the NE corner of the claimed area, due North 1320' to common corner of Sections 31, 30, 29, & 32. The above information is shown on the attached map.

DATED AND POSTED on the ground this 13th day of Sept, 2017.

LOCATOR(s) AGENT

Print Name(s) Joseph Lee

Signature(s) [Handwritten Signature]

Form MCF100 Revised July 2014

This form is available from the Arizona Geological Survey and may be reproduced.

AMC447925

The following Document contains no Personal Information
as defined by NRS 603A.040

MAP FILING FORM

Map of the ONMB 3101E, 3108E Mining
Claim Group, in Section 31, Township 23N
Range 19W, Meridian GSRB, in the
unk. Mining District,

McHavre County, Nevada,
Located on the 12th day of September, 20 17 by

Locator name and address (please print):

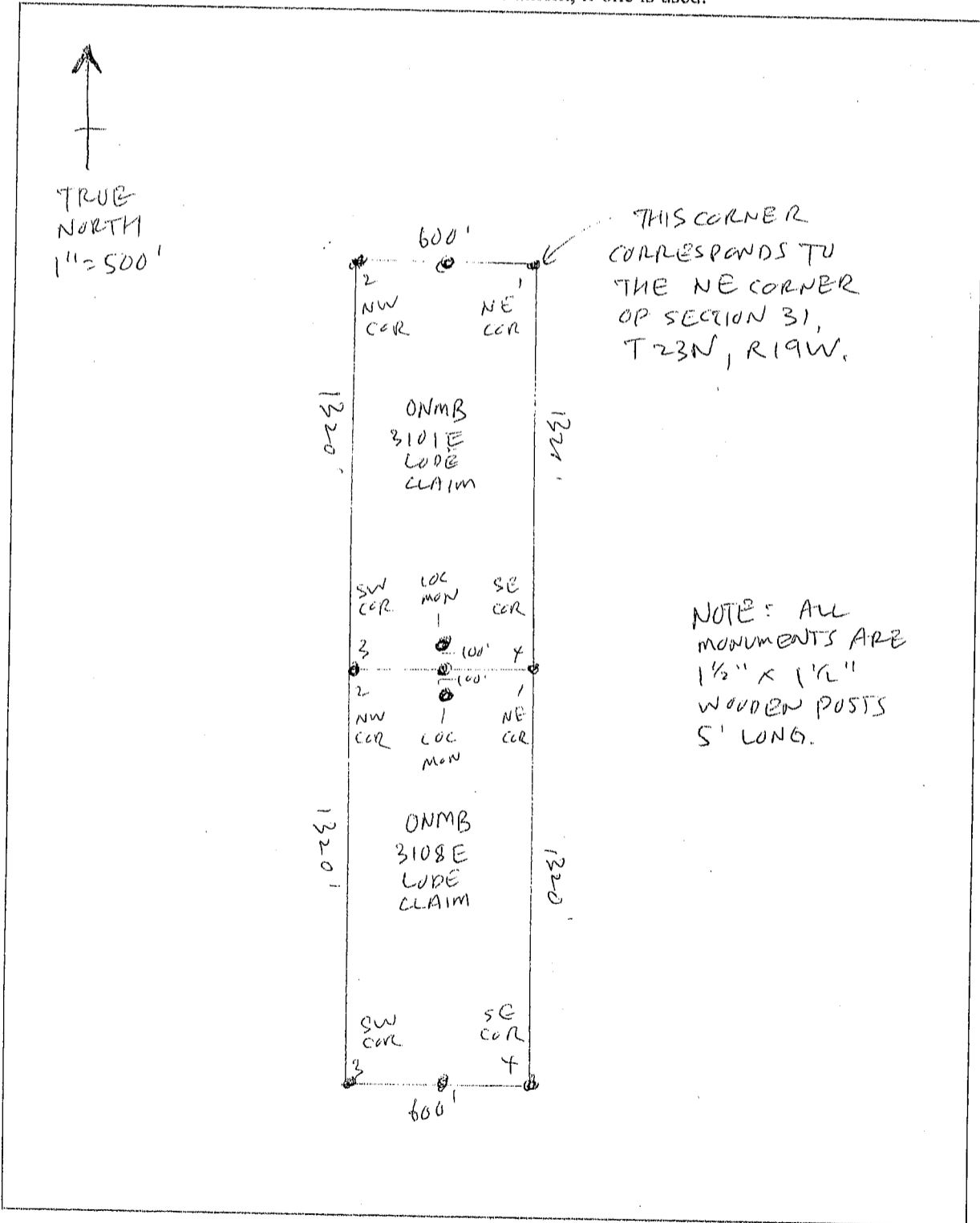
Joseph Lee
5742 Beach Blvd
Buena Park CA 90621

RECEIVED
BLM AZ STATE OFFICE
RECEIVED
BLM AZ STATE OFFICE
2970 DENVER, ARIZONA 86
PHOENIX, ARIZONA

RECORDER'S STAMP

NRS 515.040(1) requires that a claim
map be one of two sizes: either 8-1/2 by
14 inches in paper, or 24 by 36 inches in
Mylar or other transparent sheet.

Describe here the position of the Claim Location Monument, if one is used.



AMC447925

FEE# 2017052325

OFFICIAL RECORDS
OF MOHAVE COUNTY
KRISTI BLAIR,
COUNTY RECORDER



10/30/2017 02:59 PM Fee: \$10.00

PAGE: 1 of 2

LOCATION NOTICE FOR LODE MINING CLAIM

Amendment BLM Serial # _____

NOTICE IS HEREBY GIVEN that the ONMB 3102 E
_____ lode mining claim has been located

by Joseph Lee whose current mailing
address is 5742 Beach Blvd.

Buena Park, CA 90621

BLM
Date RECEIVED
Stamp BLM AZ STATE OFFICE
2017 NOV 29 P 1:20
PHOENIX, ARIZONA

The general course of this claim is Southerly to Northerly and it is situated in Mohave
County, Arizona. This claim is 1320 feet in length and 600 feet in width.

20 Total Claim Acreage. This claim runs from the location monument on which this location notice
is posted on the centerline of the claim approximately 100 feet in a Southerly direction to the South
end line and 1220 feet in a Northerly direction to the North end line. This claim is marked by six
monuments, one at each corner and one at the center of each end line of the claim.

The location monument on which this notice is posted is situated within Section 31, Township 23N
_____, Range 19W _____, Gila Salt River Base and Meridian, Arizona and this claim encompasses portions
of the following quarter section(s), section(s), Township(s) and Range(s) _____

E 1/2 NW 1/4 NE 1/4, T23N, R19W.

Gila Salt River Base and Meridian, Arizona.

The locality of this claim with reference to some natural object or permanent monument and additional information
(if any) concerning its locality are as follows: The NE corner of claimed area

corresponds to the NE corner of NW 1/4 NE 1/4

(PLSS)

The above information is shown on the attached map.

DATED AND POSTED on the ground this 13 day of Sept, 20 17.

LOCATOR(s) AGENT

Print Name(s) Joseph Lee

Signature(s) _____

Form MCF100
Revised July 2014

This form is available from the Arizona Geological Survey and may be reproduced.

AMC447926

The following Document contains no Personal Information as defined by NRS 603A.040

RECEIVED
BLM AZ STATE OFFICE

PHOENIX, ARIZONA

2017 NOV 29 PM 1:27

MAP FILING FORM

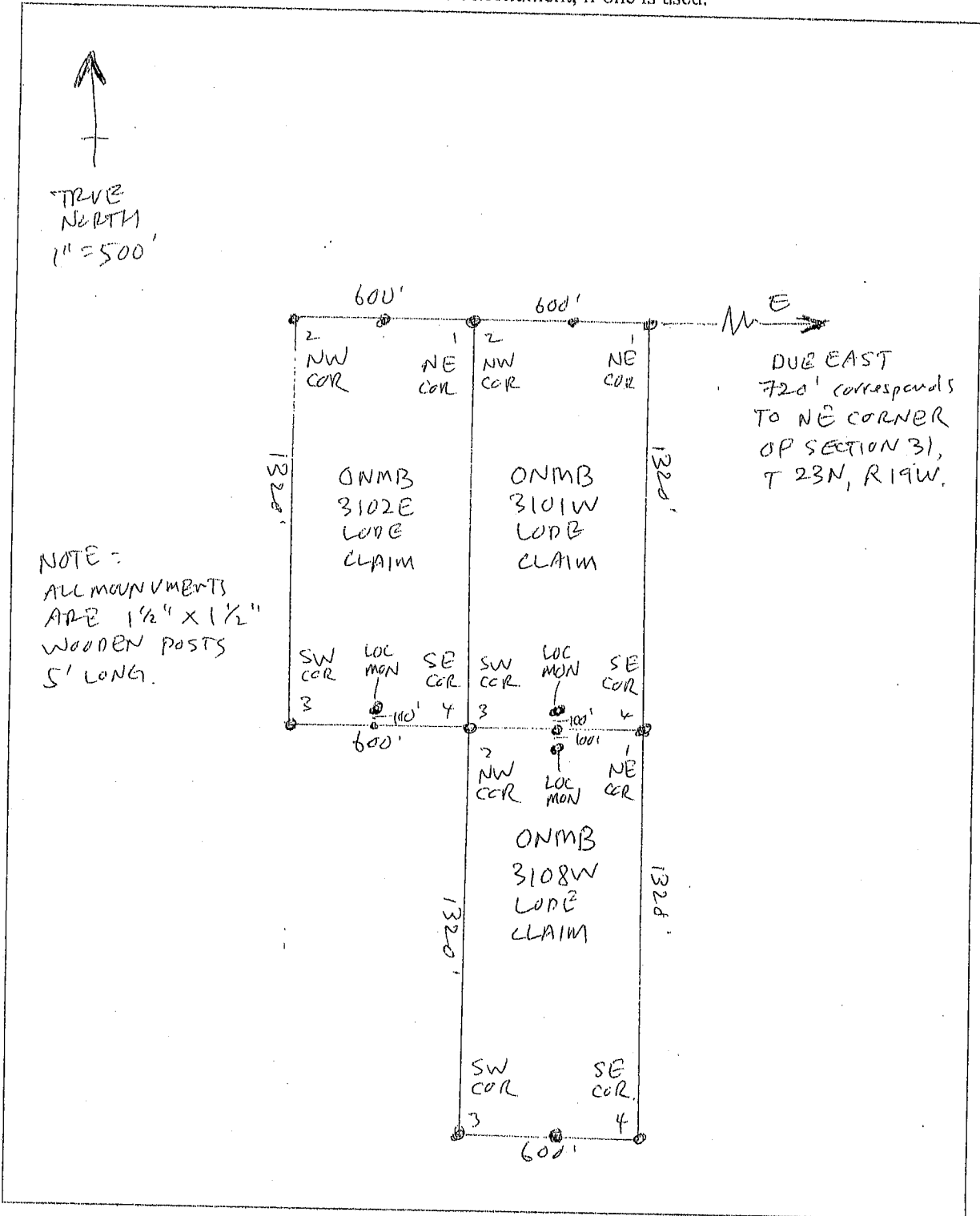
Map of the ONMB 3102E, 3101W, 3108W Mining Claim Group, in Section 31, Township 23N Range 19W, Meridian GSRB, in the unk Mining District, Mohave County, Nevada, Located on the 13th day of Sept, 2017 by Locator name and address (please print):

Joseph Lee
5742 Beach Blvd
Buena Park CA 90621

RECORDER'S STAMP

NRS 515.040(1) requires that a claim map be one of two sizes: either 8-1/2 by 14 inches in paper, or 24 by 36 inches in Mylar or other transparent sheet.

Describe here the position of the Claim Location Monument, if one is used.



AMC447926

FEE# 2017052326

OFFICIAL RECORDS OF MOHAVE COUNTY KRISTI BLAIR, COUNTY RECORDER



10/30/2017 02:59 PM Fee: \$10.00

PAGE: 1 of 2

LOCATION NOTICE FOR LODE MINING CLAIM

Amendment BLM Serial # _____

NOTICE IS HEREBY GIVEN that the ONMB 3101W lode mining claim has been located by Joseph Lee whose current mailing address is 5742 Beach Blvd. Buena Park, CA 90621

BLM RECEIVED
Date: BLM AZ STATE OFFICE
Stamp
2017 NOV 29 P 1:26
PHOENIX, ARIZONA

The general course of this claim is Southerly to Northerly and it is situated in Mohave County, Arizona. This claim is 1320 feet in length and 600 feet in width. 20 Total Claim Acreage. This claim runs from the location monument on which this location notice is posted on the centerline of the claim approximately 100 feet in a Southerly direction to the South end line and 1220 feet in a Northerly direction to the North end line. This claim is marked by six monuments, one at each corner and one at the center of each end line of the claim.

The location monument on which this notice is posted is situated within Section 31, Township 23N, Range 19W, Gila Salt River Base and Meridian, Arizona and this claim encompasses portions of the following quarter section(s), section(s), Township(s) and Range(s) W/4NE1/4NE1/4, T23N, R19W

Gila Salt River Base and Meridian, Arizona. The locality of this claim with reference to some natural object or permanent monument and additional information (if any) concerning its locality are as follows: NW corner of claimed area corresponds to the NW corner of the NE1/4NE1/4

The above information is shown on the attached map.

DATED AND POSTED on the ground this 13th day of Sept, 20 17.

LOCATOR(s) AGENT

Print Name(s) Joseph Lee

Signature(s) [Handwritten Signature]

Form MCF100 Revised July 2014

This form is available from the Arizona Geological Survey and may be reproduced.

AMC447927

The following Document contains no Personal Information as defined by NRS 603A.040

MAP FILING FORM

Map of the ONMB 3102E, 3101W, 3108W Mining Claim Group, in Section 31, Township 23N Range 19W, Meridian GSRB, in the unk Mining District, Mahave County, Nevada, Located on the 13th day of Sept, 2017 by

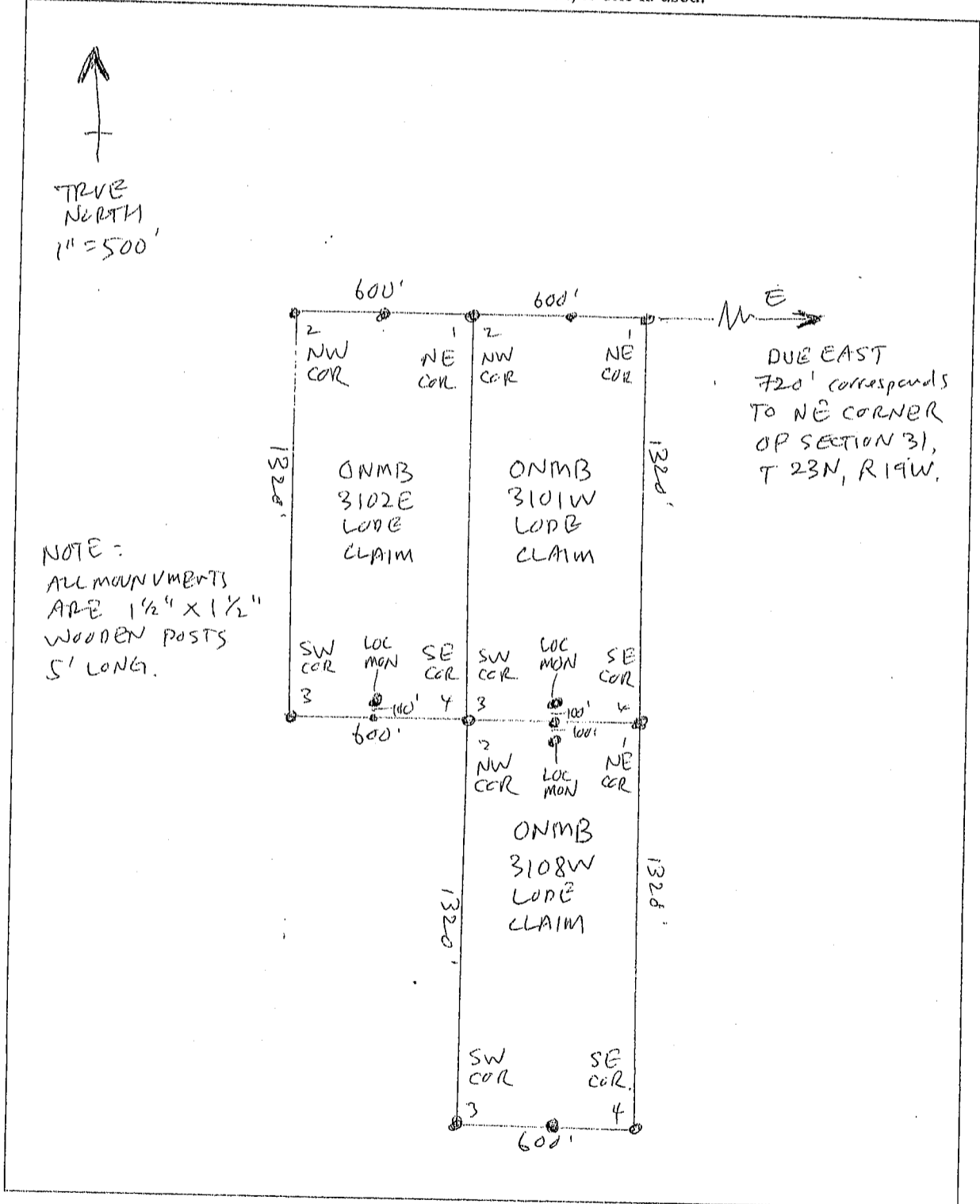
Locator name and address (please print):
Joseph Lee
5742 Beach Blvd
Buena Park CA 90621

RECEIVED
BLM AZ STATE OFFICE
2017 NOV 29 PM 1:27
PHOENIX, ARIZONA

RECORDER'S STAMP

NRS 515.040(1) requires that a claim map be one of two sizes: either 8-1/2 by 14 inches in paper, or 24 by 36 inches in Mylar or other transparent sheet.

Describe here the position of the Claim Location Monument, if one is used.



AMC441927



FEE# 2017052327

OFFICIAL RECORDS
OF MOHAVE COUNTY
KRISTI BLAIR,
COUNTY RECORDER



10/30/2017 02:59 PM Fee: \$10.00

PAGE: 1 of 2

LOCATION NOTICE FOR LODE MINING CLAIM

Amendment BLM Serial # _____

NOTICE IS HEREBY GIVEN that the ONMB 3108W
_____ lode mining claim has been located
by Joseph Lee whose current mailing
address is 5742 Beach Blvd.
Buena Park, CA 90621

BLM
Date RECEIVED
Stamp BLM AZ STATE OFFICE

2017 NOV 29 P 1:26

PHOENIX, ARIZONA

The general course of this claim is Northerly to Southerly and it is situated in Mohave
County, Arizona. This claim is 1320 feet in length and 600 feet in width.

20 Total Claim Acreage. This claim runs from the location monument on which this location notice
is posted on the centerline of the claim approximately 100 feet in a Northerly direction to the North
end line and 1220 feet in a Southerly direction to the South end line. This claim is marked by six
monuments, one at each corner and one at the center of each end line of the claim.

The location monument on which this notice is posted is situated within Section 31, Township 23N
_____, Range 19W _____, Gila Salt River Base and Meridian, Arizona and this claim encompasses portions
of the following quarter section(s), section(s), Township(s) and Range(s) _____

W 1/4 SE 1/4 NE 1/4, T23N, R19W.

Gila Salt River Base and Meridian, Arizona.

The locality of this claim with reference to some natural object or permanent monument and additional information
(if any) concerning its locality are as follows: The SW corner of claimed area
corresponds to the SW corner of the SE 1/4 NE 1/4
(PLSS).

The above information is shown on the attached map.

DATED AND POSTED on the ground this 13th day of Sept., 20 17.

LOCATOR(s) AGENT

Print Name(s) Joseph Lee

Signature(s) _____

Form MCF100
Revised July 2014

This form is available from the Arizona Geological Survey and may be reproduced.

AMC447928

The following Document contains no Personal Information as defined by NRS 603A.040

PHOENIX, ARIZONA

2017 NOV 29 PM 1:39

RECEIVED
BLM AZ STATE OFFICE

MAP FILING FORM

Map of the ONMB 3102E, 3101W, 3108W Mining Claim Group, in Section 31, Township 23N Range 19W, Meridian GSRB, in the mk Mining District, Mohave County, Nevada, Located on the 13th day of Sept, 2017 by

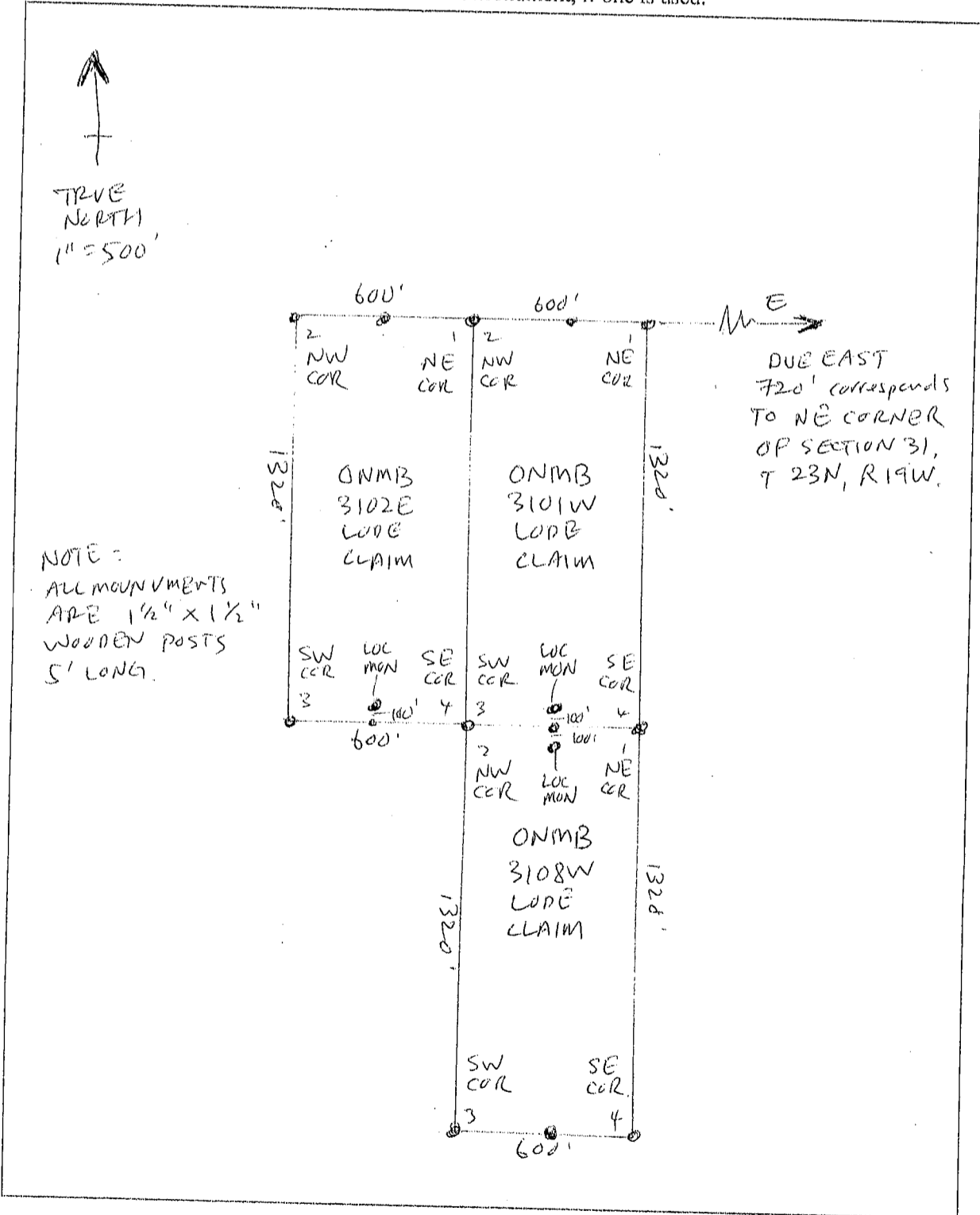
Locator name and address (please print):

Joseph Lee
5742 Beach Blvd
Buena Park CA 90621

RECORDER'S STAMP

NRS 515.040(1) requires that a claim map be one of two sizes: either 8-1/2 by 14 inches in paper, or 24 by 36 inches in Mylar or other transparent sheet.

Describe here the position of the Claim Location Monument, if one is used.



AMC447928



FEE# 2017052328

OFFICIAL RECORDS OF MOHAVE COUNTY KRISTI BLAIR, COUNTY RECORDER



10/30/2017 02:59 PM Fee: \$10.00

PAGE: 1 of 2

LOCATION NOTICE FOR LODE MINING CLAIM

Amendment BLM Serial # _____

NOTICE IS HEREBY GIVEN that the ONMB 3106E lode mining claim has been located by Joseph Lee whose current mailing address is 5742 Beach Blvd. Buena Park, CA 90621

BLM RECEIVED 2017 NOV 29 P 1:26 PHOENIX, ARIZONA

The general course of this claim is Northerly to Southerly and it is situated in Mohave County, Arizona. This claim is 1320 feet in length and 600 feet in width.

20 Total Claim Acreage. This claim runs from the location monument on which this location notice is posted on the centerline of the claim approximately 100 feet in a Northerly direction to the North end line and 1220 feet in a Southerly direction to the South end line. This claim is marked by six monuments, one at each corner and one at the center of each end line of the claim.

The location monument on which this notice is posted is situated within Section 31, Township 23N, Range 19W, Gila Salt River Base and Meridian, Arizona and this claim encompasses portions of the following quarter section(s), section(s), Township(s) and Range(s) _____

E 1/2 SE 1/4 NW 1/4 T23N, R19W

Gila Salt River Base and Meridian, Arizona.

The locality of this claim with reference to some natural object or permanent monument and additional information (if any) concerning its locality are as follows: The NE corner of claimed area corresponds to the NE corner of SE 1/4 NW 1/4 (PLSS)

_____ The above information is shown on the attached map.

DATED AND POSTED on the ground this 13th day of Sept, 20 17.

LOCATOR(s) AGENT

Print Name(s) Joseph Lee

Signature(s) [Handwritten Signature]

Form MCF100 Revised July 2014

This form is available from the Arizona Geological Survey and may be reproduced.

AMC447929

The following Document contains no Personal Information as defined by NRS 603A.040

RECEIVED
BLM AZ STATE OFFICE
2017 NOV 29 PM 1:39
PHOENIX, ARIZONA

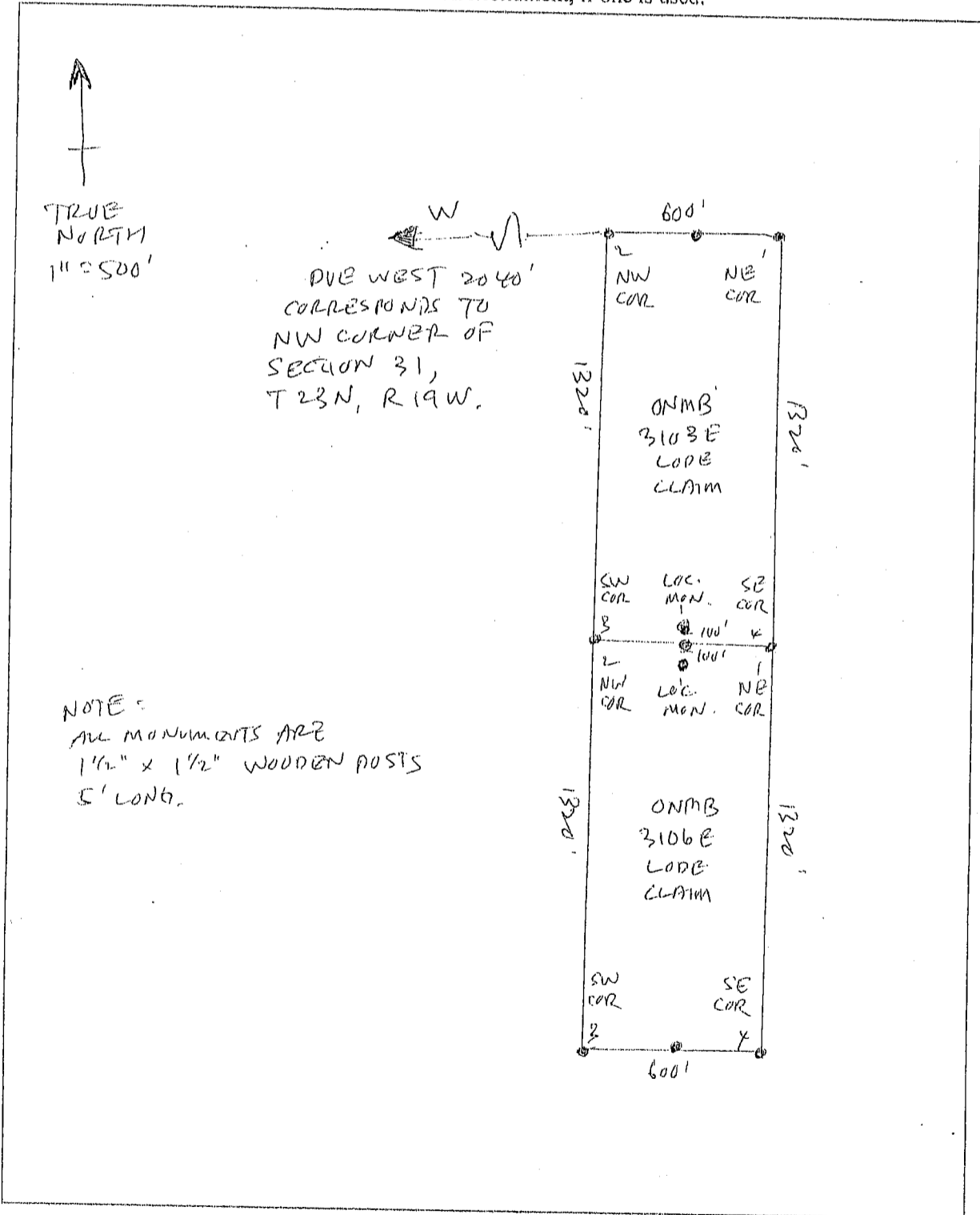
MAP FILING FORM

Map of the ONMB 3103E, 3106E Mining
Claim Group, in Section 31, Township 23N
Range 19W, Meridian GSRB, in the
Lnk Mining District,
MOHAVE County, Nevada,
Located on the 13th day of Sept, 2017 by
Locator name and address (please print):
Joseph Loe
5742 Beach Blvd
Burns Park CA 90621

RECORDER'S STAMP

NRS 515.040(1) requires that a claim map be one of two sizes: either 8-1/2 by 14 inches in paper, or 24 by 36 inches in Mylar or other transparent sheet.

Describe here the position of the Claim Location Monument, if one is used.



NOTE:
ALL MONUMENTS ARE
1 1/2" x 1 1/2" WOODEN POSTS
5' LONG.

AN0447929



FEE# 2017052329

OFFICIAL RECORDS
OF MOHAVE COUNTY
KRISTI BLAIR,
COUNTY RECORDER



10/30/2017 02:59 PM Fee: \$10.00

PAGE: 1 of 2

LOCATION NOTICE FOR LODE MINING CLAIM

Amendment BLM Serial # _____

NOTICE IS HEREBY GIVEN that the ONMB 3103E

_____ lode mining claim has been located

by Joseph Lee whose current mailing

address is 5742 Beach Blvd.

Buena Park, CA 90621

BLM
Date
Stamp

RECEIVED
BLM AZ STATE OFFICE
2017 NOV 29 P 1:21

PHOENIX, ARIZONA

The general course of this claim is Southerly to Northerly and it is situated in Mohave

County, Arizona. This claim is 1320 feet in length and 600 feet in width.

20 Total Claim Acreage. This claim runs from the location monument on which this location notice is posted on the centerline of the claim approximately 100 feet in a Southerly direction to the South end line and 1220 feet in a Northerly direction to the North end line. This claim is marked by six monuments, one at each corner and one at the center of each end line of the claim.

The location monument on which this notice is posted is situated within Section 31, Township 23N, Range 19W, Gila Salt River Base and Meridian, Arizona and this claim encompasses portions of the following quarter section(s), section(s), Township(s) and Range(s) _____

E 1/2 NE 1/4 NW 1/4 T23N, R19W

Gila Salt River Base and Meridian, Arizona.

The locality of this claim with reference to some natural object or permanent monument and additional information (if any) concerning its locality are as follows: The NE corner of claimed area

corresponds to the NE corner of NE 1/4 NW 1/4 (PLSS)

The above information is shown on the attached map.

DATED AND POSTED on the ground this 13th day of Sept, 20 17.

LOCATOR(s) AGENT

Print Name(s) Joseph Lee

Signature(s) _____

Form MCF100
Revised July 2014

This form is available from the Arizona Geological Survey and may be reproduced.

AMC447930

The following Document contains no Personal Information as defined by NRS 603A.040

MAP FILING FORM

Map of the ONMB 3103E, 3106E Mining Claim Group, in Section 31, Township 23N Range 19W, Meridian GSRB, in the UNK Mining District, Wahave County, Nevada, Located on the 13th day of Sept, 2017 by Locator name and address (please print): Joseph Loe
5742 Beach Blvd
Buena Park CA 90621

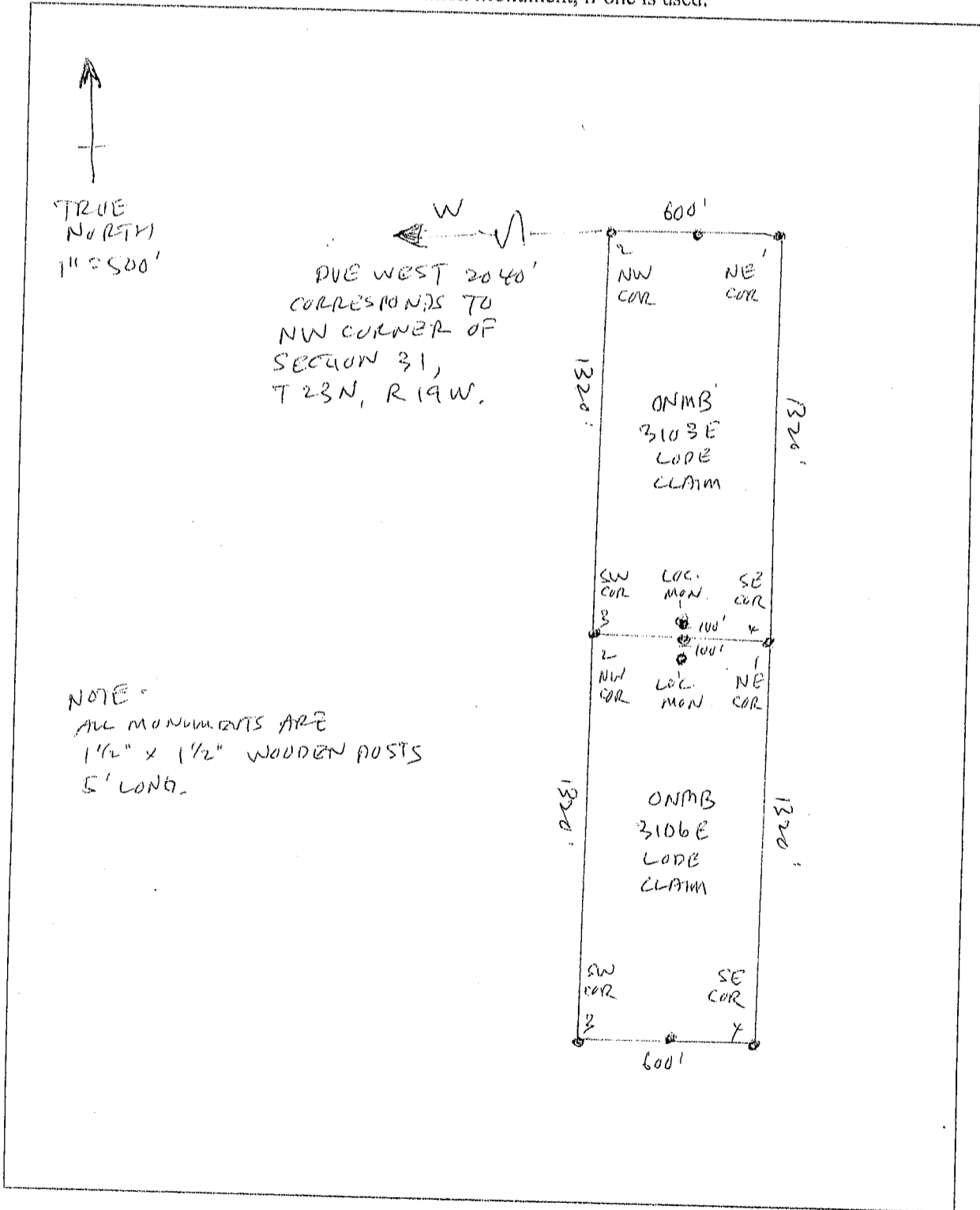
2017 NOV 29 PM 1:40
PHOENIX, ARIZONA

RECEIVED
BLM AZ STATE OFFICE

RECORDER'S STAMP

NRS 515.040(1) requires that a claim map be one of two sizes: either 8-1/2 by 14 inches in paper, or 24 by 36 inches in Mylar or other transparent sheet.

Describe here the position of the Claim Location Monument, if one is used.



AMC447930

FEE# 2017052330

OFFICIAL RECORDS OF MOHAVE COUNTY KRISTI BLAIR, COUNTY RECORDER




10/30/2017 02:59 PM Fee: \$10.00

PAGE: 1 of 2

LOCATION NOTICE FOR LODE MINING CLAIM

Amendment BLM Serial #

NOTICE IS HEREBY GIVEN that the ONMB 3105E lode mining claim has been located by Joseph Lee whose current mailing address is 5742 Beach Blvd. Buena Park, CA 90621



The general course of this claim is Northerly to Southerly and it is situated in Mohave County, Arizona. This claim is 1320 feet in length and 600 feet in width.

20 Total Claim Acreage. This claim runs from the location monument on which this location notice is posted on the centerline of the claim approximately 100 feet in a Northerly direction to the North end line and 1220 feet in a Southerly direction to the South end line. This claim is marked by six monuments, one at each corner and one at the center of each end line of the claim.

The location monument on which this notice is posted is situated within Section 31, Township 23N, Range 19W, Gila Salt River Base and Meridian, Arizona and this claim encompasses portions of the following quarter section(s), section(s), Township(s) and Range(s) E 1/2 SW 1/4 + NW 1/4, T23N, R19W.

Gila Salt River Base and Meridian, Arizona.

The locality of this claim with reference to some natural object or permanent monument and additional information (if any) concerning its locality are as follows: The NE corner of claimed area corresponds to NE corner of SW 1/4 + NW 1/4 (PLSS)

The above information is shown on the attached map.

DATED AND POSTED on the ground this 13 day of Sept, 20 17.

LOCATOR(s) AGENT

Print Name(s) Joseph Lee

Signature(s) [Handwritten Signature]

Form MCF100 Revised July 2014

This form is available from the Arizona Geological Survey and may be reproduced.

AMC447931

The following Document contains no Personal Information as defined by NRS 603A.040

RECEIVED
BLM AZ STATE OFFICE

2017 NOV 29 PM 1:40

PHOENIX, ARIZONA

MAP FILING FORM

Map of the ONMB 3104E, 3105E, 3103W, 3106W Mining Claim Group, in Section 31, Township 23N Range 19W, Meridian GSRB, in the unk. Mining District,

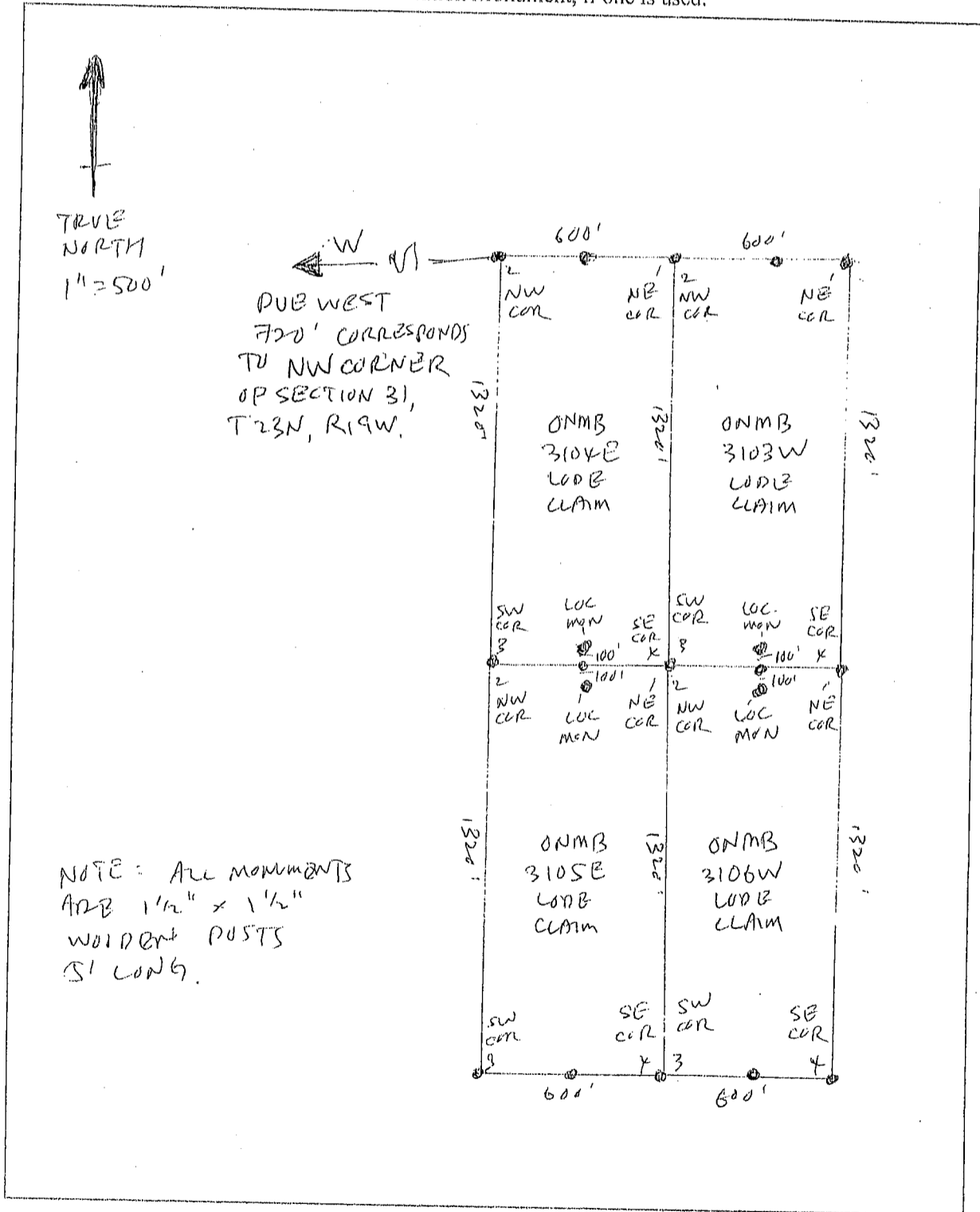
Mohave County, Nevada,
Located on the 13 day of Sept., 2017 by
Locator name and address (please print):

Joseph Lee
5742 Beach Blvd.
Buena Park CA 90621

RECORDER'S STAMP

NRS 515.040(1) requires that a claim map be one of two sizes: either 8-1/2 by 14 inches in paper, or 24 by 36 inches in Mylar or other transparent sheet.

Describe here the position of the Claim Location Monument, if one is used.



AHC447931

2



FEE# 2017052331

OFFICIAL RECORDS OF MOHAVE COUNTY KRISTI BLAIR, COUNTY RECORDER



10/30/2017 02:59 PM Fee: \$10.00


PAGE: 1 of 2

LOCATION NOTICE FOR LODE MINING CLAIM

Amendment BLM Serial #

NOTICE IS HEREBY GIVEN that the ONMB 3106W lode mining claim has been located

by Joseph Lee whose current mailing address is 5742 Beach Blvd. Buena Park, CA 90621



The general course of this claim is Northerly to Southerly and it is situated in Mohave County, Arizona. This claim is 1320 feet in length and 600 feet in width.

20 Total Claim Acreage. This claim runs from the location monument on which this location notice is posted on the centerline of the claim approximately 100 feet in a Northerly direction to the North end line and 1220 feet in a Southerly direction to the South end line. This claim is marked by six monuments, one at each corner and one at the center of each end line of the claim.

The location monument on which this notice is posted is situated within Section 31, Township 23N, Range 19W, Gila Salt River Base and Meridian, Arizona and this claim encompasses portions of the following quarter section(s), section(s), Township(s) and Range(s)

W1/2 SE 1/4 NW 1/4 T23N, R19W

Gila Salt River Base and Meridian, Arizona.

The locality of this claim with reference to some natural object or permanent monument and additional information (if any) concerning its locality are as follows: The NW corner of claimed area corresponds to the NW corner of SE 1/4 NW 1/4 (PLSS) The above information is shown on the attached map.

DATED AND POSTED on the ground this 13 day of Sept, 20 17.

LOCATOR(s) AGENT

Print Name(s) Joseph Lee

Signature(s) [Handwritten Signature]

AMC447932

Form MCF100 Revised July 2014

The following Document contains no Personal Information as defined by NRS 603A.040

RECEIVED
BLM AZ STATE OFFICE
2017 NOV 29 PM 1:40
PHOENIX, ARIZONA

MAP FILING FORM

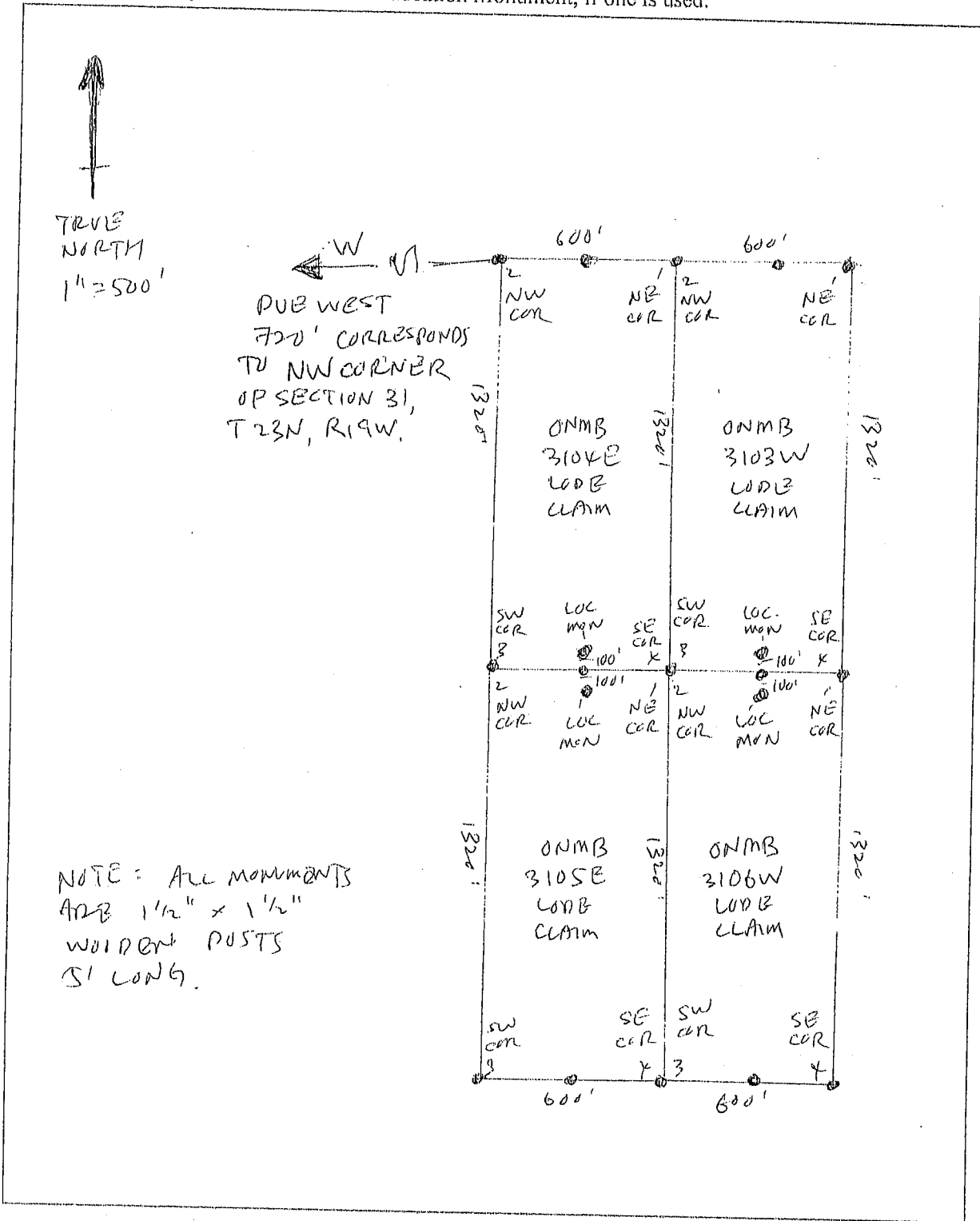
Map of the ONMB 3104E, 3105E, 3103W, 3106W Mining
Claim Group, in Section 31, Township 23N
Range 19W, Meridian GSRB, in the
unk. Mining District,
Mohave County, Nevada,
Located on the 13 day of Sept., 2017 by
Locator name and address (please print):

Joseph Lee
5742 Beach Blvd.
Buena Park CA 90621

RECORDER'S STAMP

NRS 515.040(1) requires that a claim map be one of two sizes: either 8-1/2 by 14 inches in paper, or 24 by 36 inches in Mylar or other transparent sheet.

Describe here the position of the Claim Location Monument, if one is used.



AMC 447932

2

FEE# 2017052332

OFFICIAL RECORDS OF MOHAVE COUNTY KRISTI BLAIR, COUNTY RECORDER




10/30/2017 02:59 PM Fee: \$10.00

PAGE: 1 of 2

LOCATION NOTICE FOR LODE MINING CLAIM

Amendment BLM Serial #
NOTICE IS HEREBY GIVEN that the ONMB 3103 W lode mining claim has been located by Joseph Lee whose current mailing address is 5742 Beach Blvd. Buena Park, CA 90621



The general course of this claim is Southerly to Northerly and it is situated in Mohave County, Arizona. This claim is 1320 feet in length and 600 feet in width.

20 Total Claim Acreage. This claim runs from the location monument on which this location notice is posted on the centerline of the claim approximately 100 feet in a Southerly direction to the South end line and 1220 feet in a Northerly direction to the North end line. This claim is marked by six monuments, one at each corner and one at the center of each end line of the claim.

The location monument on which this notice is posted is situated within Section 31, Township 23N, Range 19W, Gila Salt River Base and Meridian, Arizona and this claim encompasses portions of the following quarter section(s), section(s), Township(s) and Range(s)

W/4 NE/4 NW/4 T23N, R19W

Gila Salt River Base and Meridian, Arizona.

The locality of this claim with reference to some natural object or permanent monument and additional information (if any) concerning its locality are as follows: The NW corner of claimed area corresponds to the NW corner of NE/4 NW/4 (PLSS) The above information is shown on the attached map.

DATED AND POSTED on the ground this 13th day of Sept, 20 17.

LOCATOR(s) AGENT

Print Name(s) Joseph Lee
Signature(s) [Handwritten Signature]

Form MCF100 Revised July 2014

This form is available from the Arizona Geological Survey and may be reproduced.

AMC447933

The following Document contains no Personal Information as defined by NRS 603A.040

RECEIVED
BLM AZ STATE OFFICE

2017 NOV 29 PM 1:40

PHOENIX, ARIZONA

MAP FILING FORM

Map of the ONMB 3104E, 3105E, 3103W, 3106W Mining
Claim Group, in Section 31, Township 23N
Range 19W, Meridian GSRB, in the
unk. Mining District,

Mohave County, Nevada,
Located on the 13 day of Sept, 2017 by

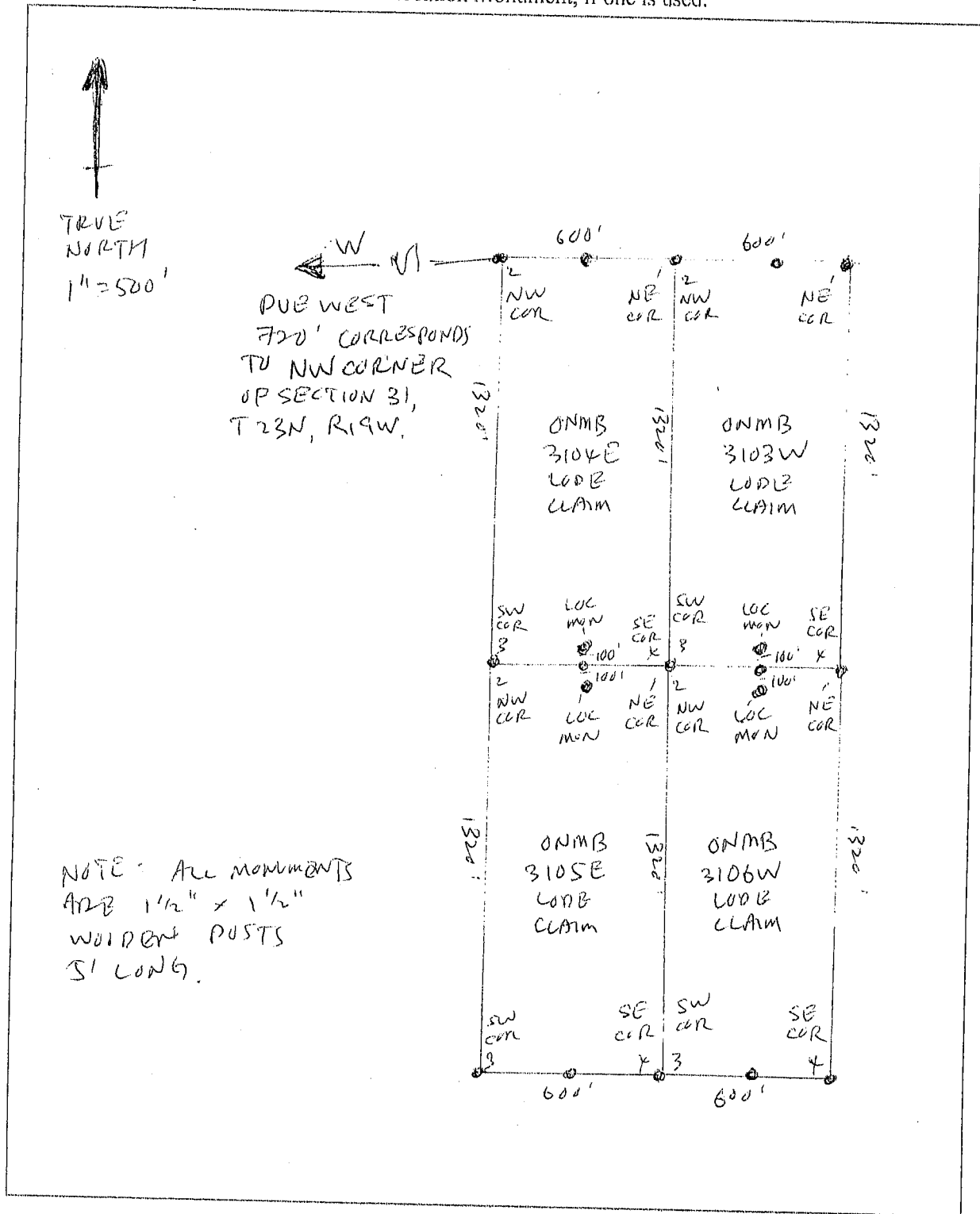
Locator name and address (please print):

Joseph Lee
5742 Beach Blvd.
Buena Park CA 90621

RECORDER'S STAMP

NRS 515.040(1) requires that a claim map be one of two sizes: either 8-1/2 by 14 inches in paper, or 24 by 36 inches in Mylar or other transparent sheet.

Describe here the position of the Claim Location Monument, if one is used.



ANC447933

2

FEE# 2017052333

OFFICIAL RECORDS OF MOHAVE COUNTY KRISTI BLAIR, COUNTY RECORDER



10/30/2017 02:59 PM Fee: \$10.00

PAGE: 1 of 2

LOCATION NOTICE FOR LODE MINING CLAIM

Amendment BLM Serial #

NOTICE IS HEREBY GIVEN that the ONMB 3105 W lode mining claim has been located by Joseph Lee whose current mailing address is 5742 Beach Blvd. Buena Park, CA 90621

RECEIVED BLM AZ STATE OFFICE 2017 NOV 29 P 1:28 PHOENIX, ARIZONA BLM Date Stamp

The general course of this claim is Northerly to Southerly and it is situated in Mohave County, Arizona. This claim is 1320 feet in length and 600 feet in width.

20 Total Claim Acreage. This claim runs from the location monument on which this location notice is posted on the centerline of the claim approximately 100 feet in a Northerly direction to the North end line and 1220 feet in a Southerly direction to the South end line. This claim is marked by six monuments, one at each corner and one at the center of each end line of the claim.

The location monument on which this notice is posted is situated within Section 31, Township 23N, Range 19W, Gila Salt River Base and Meridian, Arizona and this claim encompasses portions of the following quarter section(s), section(s), Township(s) and Range(s) W 1/2 SW 1/4 NW 1/4, T 23N, R 19W.

Gila Salt River Base and Meridian, Arizona.

The locality of this claim with reference to some natural object or permanent monument and additional information (if any) concerning its locality are as follows: The NW corner of claimed area corresponds to the NW corner of SW 1/4 NW 1/4 (P.L.S.S.)

The above information is shown on the attached map.

DATED AND POSTED on the ground this 13th day of Sept, 2017.

LOCATOR(s) AGENT

Print Name(s) Joseph Lee

Signature(s) [Handwritten Signature]

Form MCF100 Revised July 2014

This form is available from the Arizona Geological Survey and may be reproduced.

AMC447934

The following Document contains no Personal Information
as defined by NRS 603A.040

MAP FILING FORM

Map of the ONMB 3105W, 3104W Mining
Claim Group, in Section 31, Township 23N
Range 19W, Meridian GSRB, in the
mk Mining District,

Mohave County, Nevada,
Located on the 13 day of Sept, 2017 by

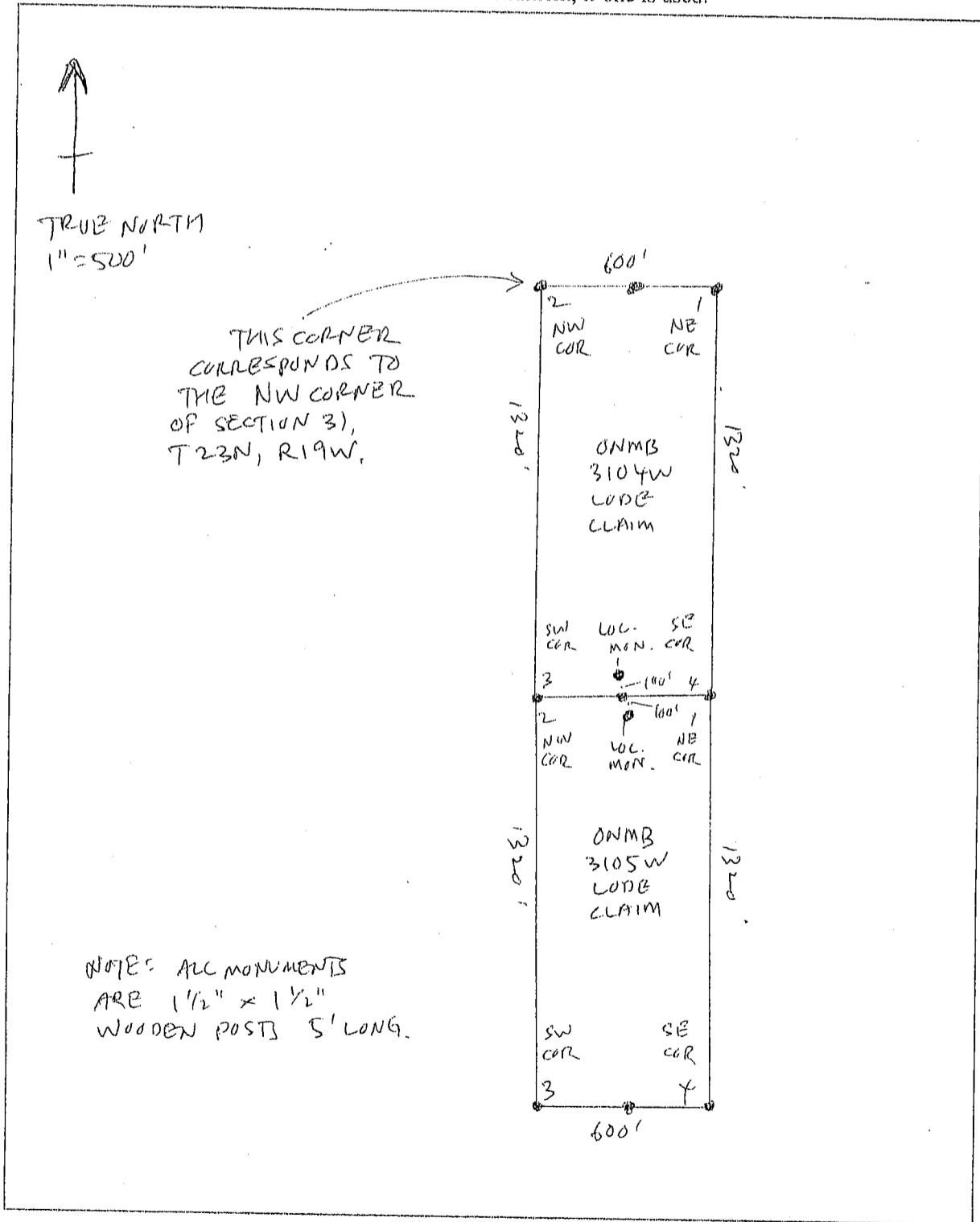
Locator name and address (please print):

Joseph Lee
5742 Beach Blvd
Buena Park CA 90621

RECORDER'S STAMP

NRS 515.040(1) requires that a claim
map be one of two sizes: either 8-1/2 by
14 inches in paper, or 24 by 36 inches in
Mylar or other transparent sheet.

Describe here the position of the Claim Location Monument, if one is used.



RECEIVED
BLM AZ STATE OFFICE

2017 NOV 29 PM 1:40

PHOENIX, ARIZONA

AMC447934

2

FEE# 2017052334

OFFICIAL RECORDS OF MOHAVE COUNTY KRISTI BLAIR, COUNTY RECORDER

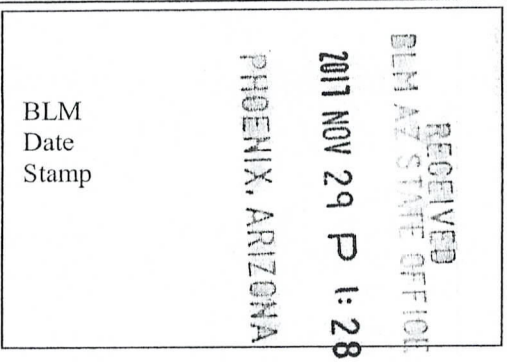


10/30/2017 02:59 PM Fee: \$10.00

PAGE: 1 of 2

LOCATION NOTICE FOR LODE MINING CLAIM

Amendment BLM Serial # ... NOTICE IS HEREBY GIVEN that the ONMB 3104W lode mining claim has been located by Joseph Lee whose current mailing address is 5742 Beach Blvd. Buena Park, CA 90621



The general course of this claim is Southerly to Northerly and it is situated in Mohave County, Arizona. This claim is 1320 feet in length and 600 feet in width.

20 Total Claim Acreage. This claim runs from the location monument on which this location notice is posted on the centerline of the claim approximately 100 feet in a Southerly direction to the South end line and 1220 feet in a Northerly direction to the North end line. This claim is marked by six monuments, one at each corner and one at the center of each end line of the claim.

The location monument on which this notice is posted is situated within Section 31, Township 23N, Range 19W, Gila Salt River Base and Meridian, Arizona and this claim encompasses portions of the following quarter section(s), section(s), Township(s) and Range(s) W 1/2 NW 1/4 NW 1/4, T 23N, R 19W

Gila Salt River Base and Meridian, Arizona. The locality of this claim with reference to some natural object or permanent monument and additional information (if any) concerning its locality are as follows: The NW corner of claimed area corresponds to the NW corner of NW 1/4 NW 1/4 (PLSS)

The above information is shown on the attached map. DATED AND POSTED on the ground this 13 day of Sept, 20 17.

LOCATOR(s) AGENT

Print Name(s) Joseph Lee Signature(s) [Handwritten Signature]

Form MCF100 Revised July 2014

This form is available from the Arizona Geological Survey and may be reproduced.

AMC447935

The following Document contains no Personal Information as defined by NRS 603A.040

RECEIVED
BLM AZ STATE OFFICE

2017 NOV 29 PM 1:41

PHOENIX, ARIZONA

MAP FILING FORM

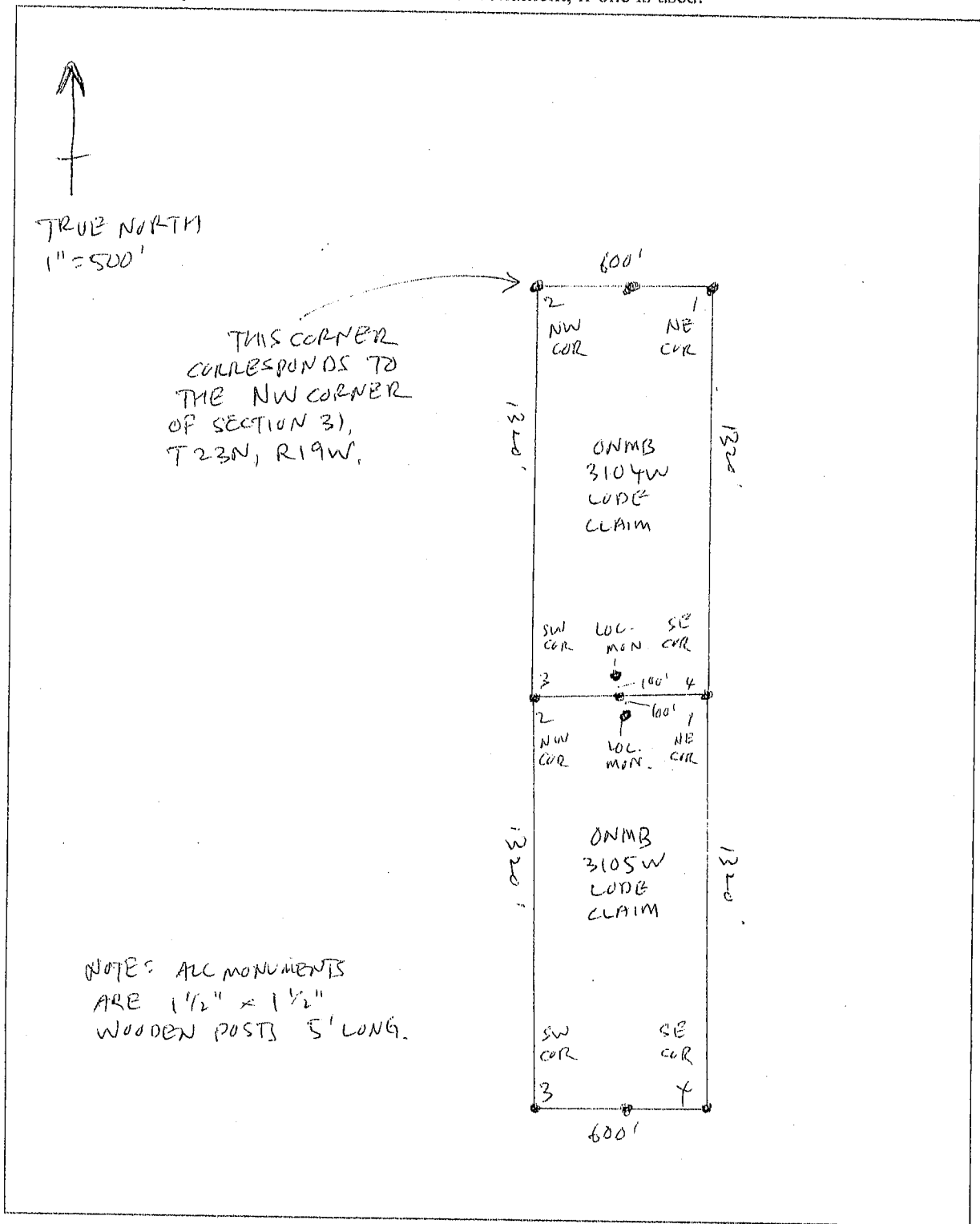
Map of the ONMB 3105W, 3104W Mining
Claim Group, in Section 31, Township 23N
Range 19W, Meridian GSRB, in the
unk Mining District,
Mohave County, Nevada,
Located on the 13 day of Sept, 2017 by
Locator name and address (please print):

Joseph Lee
2742 Beach Blvd
Buena Park CA 90621

RECORDER'S STAMP

NRS 515.040(1) requires that a claim map be one of two sizes: either 8-1/2 by 14 inches in paper, or 24 by 36 inches in Mylar or other transparent sheet.

Describe here the position of the Claim Location Monument, if one is used.




AMC447935

2



FEE# 2017052335

OFFICIAL RECORDS OF MOHAVE COUNTY KRISTI BLAIR, COUNTY RECORDER



10/30/2017 02:59 PM Fee: \$10.00

PAGE: 1 of 2

LOCATION NOTICE FOR LODE MINING CLAIM

Amendment BLM Serial # _____

NOTICE IS HEREBY GIVEN that the ONMB 3116E lode mining claim has been located by Joseph Lee whose current mailing address is 5742 Beach Blvd. Buena Park, CA 90621

RECEIVED
BLM AZ STATE OFFICE
2017 NOV 29 P 1:28
PHOENIX, ARIZONA
BLM Date Stamp

The general course of this claim is Northerly to Southerly and it is situated in Mohave County, Arizona. This claim is 1320 feet in length and 600 feet in width.

20 Total Claim Acreage. This claim runs from the location monument on which this location notice is posted on the centerline of the claim approximately 100 feet in a Northerly direction to the North end line and 1220 feet in a Southerly direction to the South end line. This claim is marked by six monuments, one at each corner and one at the center of each end line of the claim.

The location monument on which this notice is posted is situated within Section 31, Township 23N, Range 19W, Gila Salt River Base and Meridian, Arizona and this claim encompasses portions of the following quarter section(s), section(s), Township(s) and Range(s) E 1/2 SE 1/4 SE 1/4, T 23N, R 19W Gila Salt River Base and Meridian, Arizona.

The locality of this claim with reference to some natural object or permanent monument and additional information (if any) concerning its locality are as follows: The NE corner of claimed area corresponds to the NE corner of SE 1/4 SE 1/4 (PLSS) The above information is shown on the attached map.

DATED AND POSTED on the ground this 13th day of Sept, 20 17.

LOCATOR(s) AGENT

Print Name(s) Joseph Lee

Signature(s) [Handwritten Signature]

Form MCF100 Revised July 2014

This form is available from the Arizona Geological Survey and may be reproduced.

AMC447936

The following Document contains no Personal Information as defined by NRS 603A.040

MAP FILING FORM

Map of the ONMB 3116E, 3109E Mining Claim Group, in Section 31, Township 23N Range 19W, Meridian GSRB, in the WNE Mining District,

Wahave County, Nevada, Located on the 13th day of Sept, 2017 by

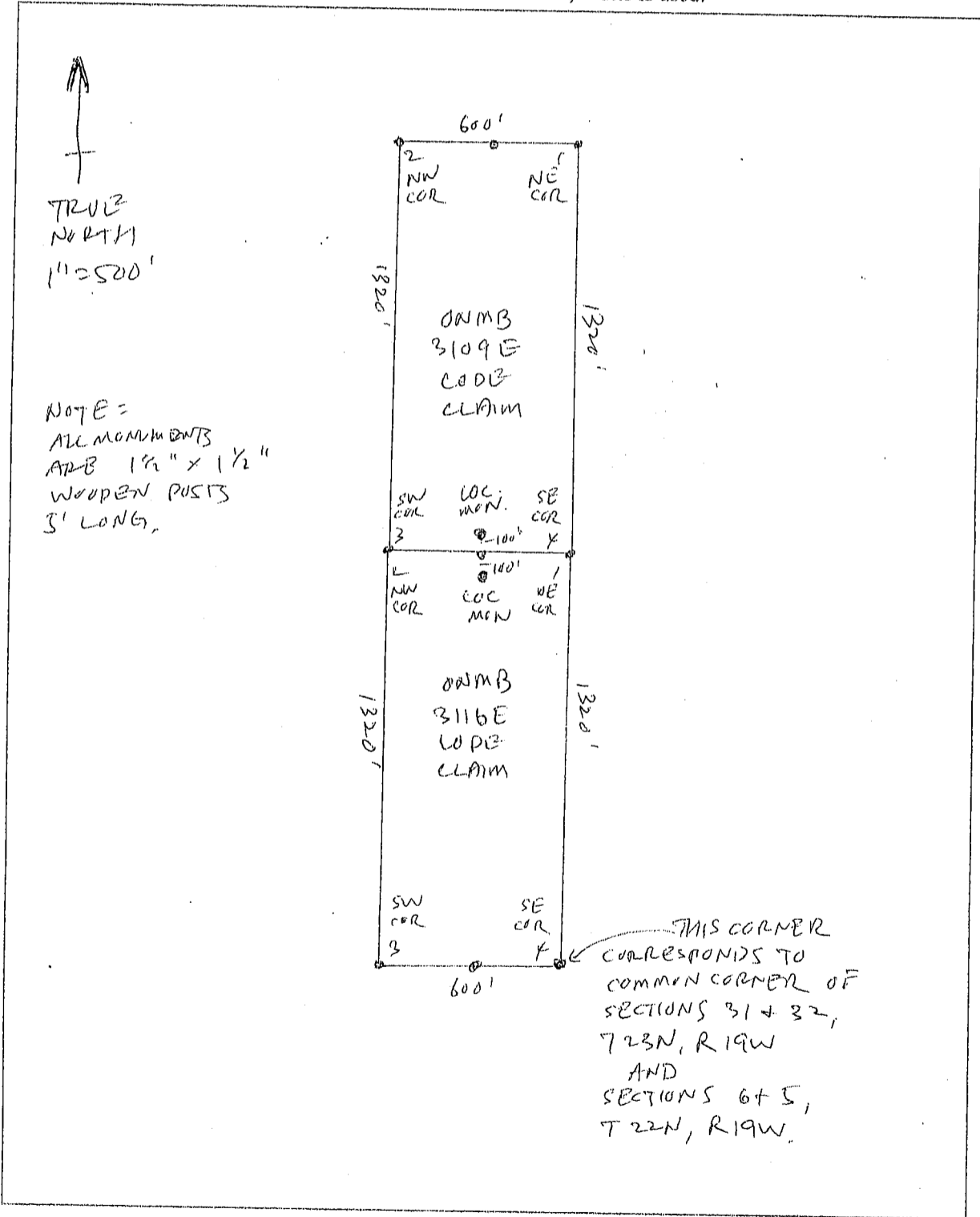
Locator name and address (please print):
Joseph Lar
5742 Beach Blvd.
Buena Park CA 90621

RECEIVED
BLM AZ STATE OFFICE
2017 NOV 29 PM 1:41
PHOENIX, ARIZONA

RECORDER'S STAMP

NRS 515.040(1) requires that a claim map be one of two sizes: either 8-1/2 by 14 inches in paper, or 24 by 36 inches in Mylar or other transparent sheet.

Describe here the position of the Claim Location Monument, if one is used.



AMC 447936



FEE# 2017052336

OFFICIAL RECORDS OF MOHAVE COUNTY KRISTI BLAIR, COUNTY RECORDER




10/30/2017 02:59 PM Fee: \$10.00

PAGE: 1 of 2

LOCATION NOTICE FOR LODE MINING CLAIM

Amendment BLM Serial # _____

NOTICE IS HEREBY GIVEN that the ONMB 3109 E lode mining claim has been located by Joseph Lee whose current mailing address is 5742 Beach Blvd. Buena Park, CA 90621



The general course of this claim is Southerly to Northerly and it is situated in Mohave County, Arizona. This claim is 1320 feet in length and 600 feet in width.

20 Total Claim Acreage. This claim runs from the location monument on which this location notice is posted on the centerline of the claim approximately 100 feet in a Southerly direction to the South end line and 1220 feet in a Northerly direction to the North end line. This claim is marked by six monuments, one at each corner and one at the center of each end line of the claim.

The location monument on which this notice is posted is situated within Section 31, Township 23N, Range 19W, Gila Salt River Base and Meridian, Arizona and this claim encompasses portions of the following quarter section(s), section(s), Township(s) and Range(s) E 1/2 NE 1/4 SE 1/4, T23N, R19W.

Gila Salt River Base and Meridian, Arizona.

The locality of this claim with reference to some natural object or permanent monument and additional information (if any) concerning its locality are as follows: The NE corner of claimed area corresponds to the NE corner of NE 1/4 SE 1/4 (PLSS) The above information is shown on the attached map.

DATED AND POSTED on the ground this 13th day of Sept., 20 17.

LOCATOR(s) AGENT

Print Name(s) Joseph Lee

Signature(s) [Handwritten Signature]

Form MCF100 Revised July 2014

This form is available from the Arizona Geological Survey and may be reproduced.

AMC447937

The following Document contains no Personal Information as defined by NRS 603A.040

MAP FILING FORM

Map of the ONMB 3116E, 3109E Mining Claim Group, in Section 31, Township 23N Range 19W, Meridian GSRB, in the WNE Mining District,

Monahan County, Nevada, Located on the 13th day of Sept, 2017 by

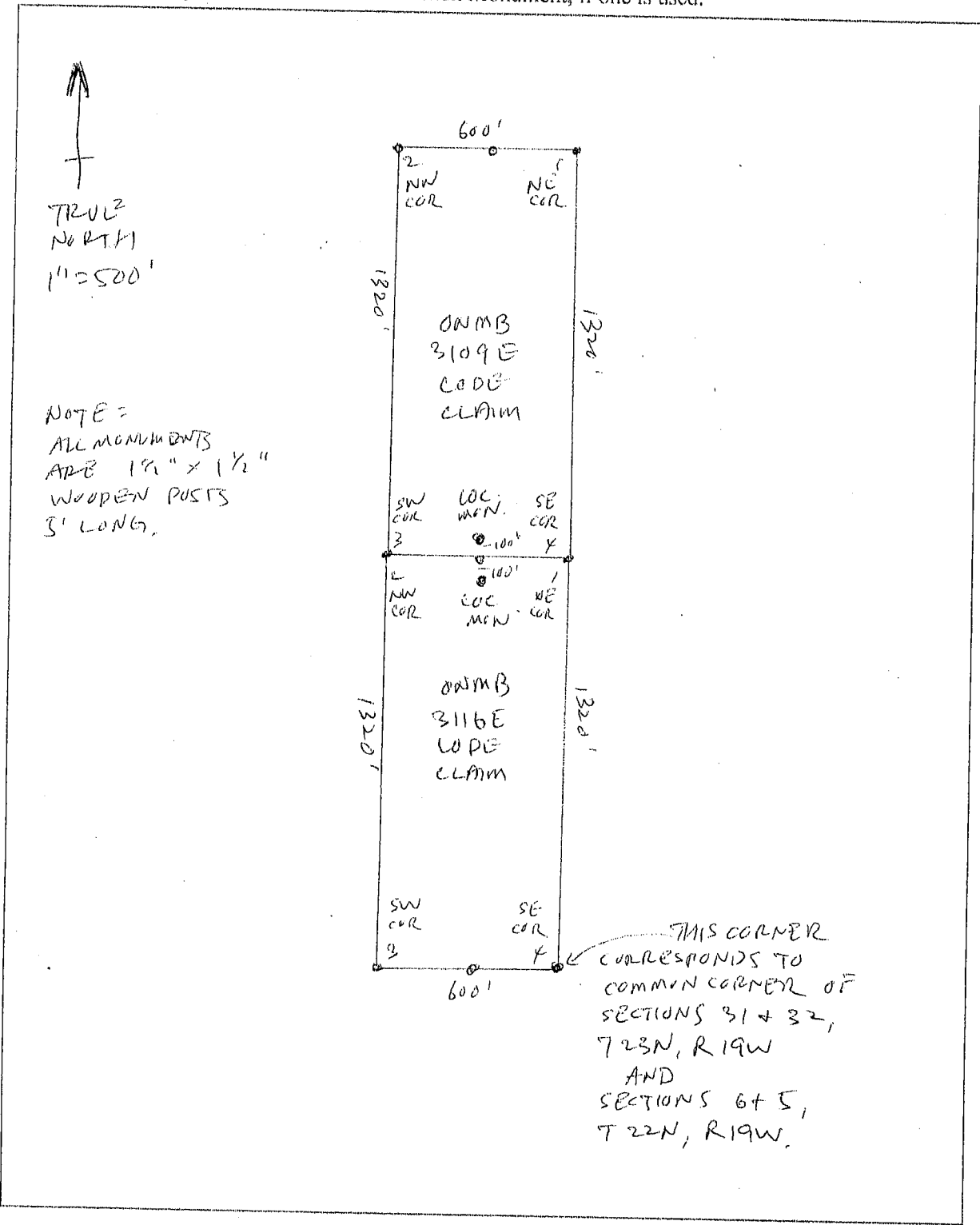
Locator name and address (please print):
Joseph Loe
5742 Beach Blvd.
Buena Park CA 90621

RECEIVED
BLM AZ STATE OFFICE
2017 NOV 29 PM 1:41
PHOENIX, ARIZONA

RECORDER'S STAMP

NRS 515.040(1) requires that a claim map be one of two sizes: either 8-1/2 by 14 inches in paper, or 24 by 36 inches in Mylar or other transparent sheet.

Describe here the position of the Claim Location Monument, if one is used.



AMC447937

2

FEE# 2017052337

OFFICIAL RECORDS OF MOHAVE COUNTY KRISTI BLAIR, COUNTY RECORDER




10/30/2017 02:59 PM Fee: \$10.00

PAGE: 1 of 2

LOCATION NOTICE FOR LODE MINING CLAIM

Amendment BLM Serial # _____

NOTICE IS HEREBY GIVEN that the ONMB 3116W lode mining claim has been located by Joseph Lee whose current mailing address is 5742 Beach Blvd. Buena Park, CA 90621



The general course of this claim is Northerly to Southerly and it is situated in Mohave County, Arizona. This claim is 1320 feet in length and 600 feet in width.

20 Total Claim Acreage. This claim runs from the location monument on which this location notice is posted on the centerline of the claim approximately 100 feet in a Northerly direction to the North end line and 1220 feet in a Southerly direction to the South end line. This claim is marked by six monuments, one at each corner and one at the center of each end line of the claim.

The location monument on which this notice is posted is situated within Section 31, Township 23N, Range 19W, Gila Salt River Base and Meridian, Arizona and this claim encompasses portions of the following quarter section(s), section(s), Township(s) and Range(s) W/2 SE 1/4 SE 1/4, T23N, R19W

Gila Salt River Base and Meridian, Arizona.

The locality of this claim with reference to some natural object or permanent monument and additional information (if any) concerning its locality are as follows: The NW corner of claimed area corresponds to the NW corner of SE 1/4 SE 1/4 (PLSS) The above information is shown on the attached map.

DATED AND POSTED on the ground this 13th day of Sept., 20 17.

LOCATOR(s) AGENT

Print Name(s) Joseph Lee

Signature(s) [Handwritten Signature]

Form MCF100 Revised July 2014

This form is available from the Arizona Geological Survey and may be reproduced.

AMC447938

The following Document contains no Personal Information as defined by NRS 603A.040

MAP FILING FORM

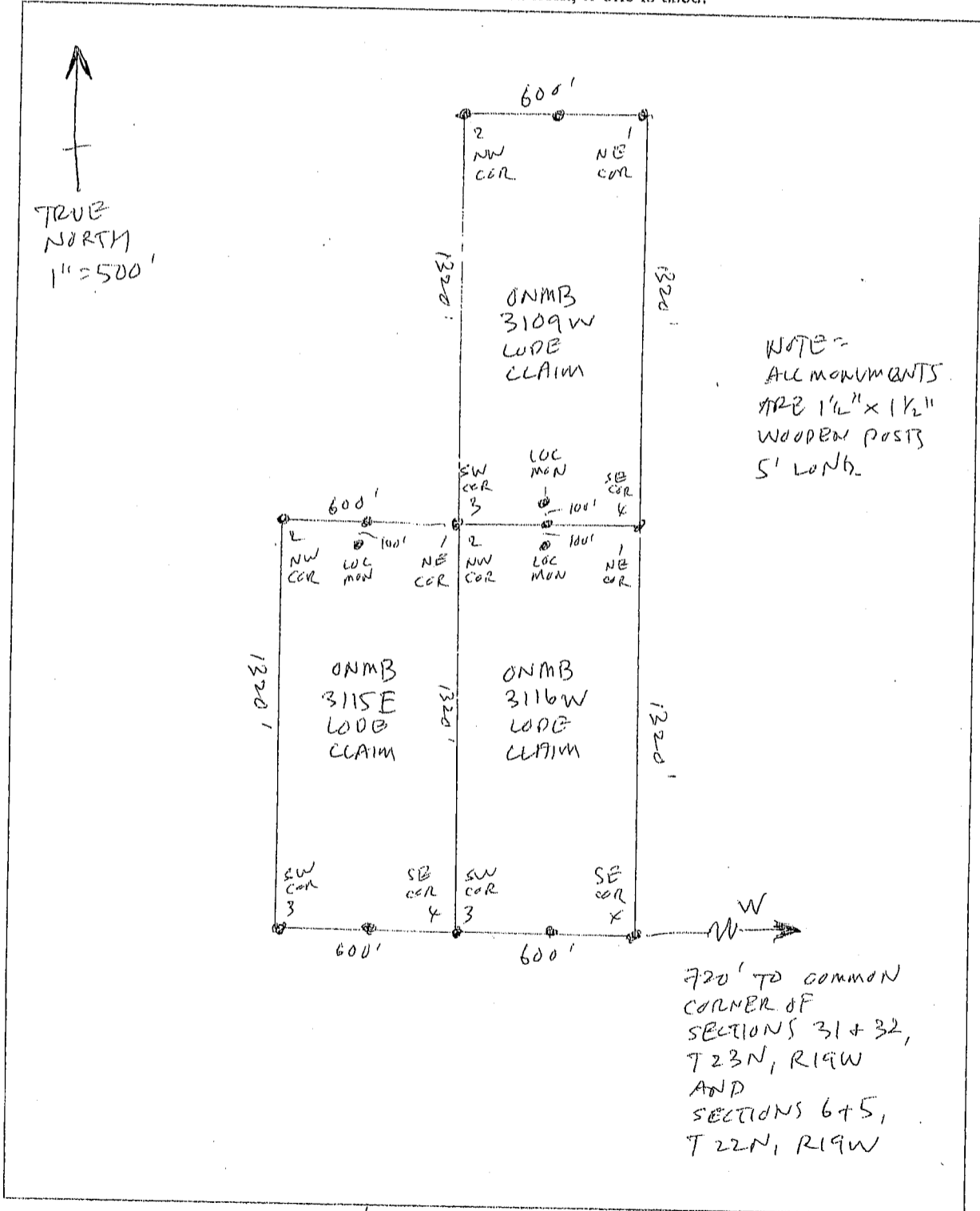
Map of the 0NMB 3115W, 3109W, 3116W Mining Claim Group, in Section 31, Township 23N Range 19W, Meridian GSRB, in the MK- Mining District, Mohave County, Nevada, Located on the 13 day of Sept, 2017 by

Locator name and address (please print):
Joseph Lee
5742 Beach Blvd
Buena Park CA 90621

RECORDER'S STAMP

NRS 515.040(1) requires that a claim map be one of two sizes: either 8-1/2 by 14 inches in paper, or 24 by 36 inches in Mylar or other transparent sheet.

Describe here the position of the Claim Location Monument, if one is used.



RECEIVED
BLM AZ STATE OFFICE

2017 NOV 29 PM 1:41
PHOENIX, ARIZONA

ANCL47938

2
FEE# 2017052338

OFFICIAL RECORDS
OF MOHAVE COUNTY
KRISTI BLAIR,
COUNTY RECORDER



10/30/2017 02:59 PM Fee: \$10.00

PAGE: 1 of 2

LOCATION NOTICE FOR LODE MINING CLAIM

Amendment BLM Serial # _____
NOTICE IS HEREBY GIVEN that the ONMB 3109W
_____ lode mining claim has been located
by Joseph Lee whose current mailing
address is 5742 Beach Blvd.
Buena Park, CA 90621

RECEIVED
BLM AZ STATE OFFICE
2017 NOV 29 P 1:28
PHOENIX, ARIZONA
BLM
Date
Stamp

The general course of this claim is Southerly to Northerly and it is situated in Mohave
County, Arizona. This claim is 1320 feet in length and 600 feet in width.

20 Total Claim Acreage. This claim runs from the location monument on which this location notice
is posted on the centerline of the claim approximately 100 feet in a Southerly direction to the South
end line and 1220 feet in a Northerly direction to the North end line. This claim is marked by six
monuments, one at each corner and one at the center of each end line of the claim.

The location monument on which this notice is posted is situated within Section 31, Township 23N
_____, Range 19W _____, Gila Salt River Base and Meridian, Arizona and this claim encompasses portions
of the following quarter section(s), section(s), Township(s) and Range(s) _____
W1/2 NE1/4 SE1/4, T23N, R19W
Gila Salt River Base and Meridian, Arizona.

The locality of this claim with reference to some natural object or permanent monument and additional information
(if any) concerning its locality are as follows: The NW corner of claimed
area corresponds to the NW corner of NE1/4 SE1/4
(PLSS) The above information is shown on the attached map.

DATED AND POSTED on the ground this 13 day of Sept., 20 17.

LOCATOR(s) AGENT

Print Name(s) Joseph Lee
Signature(s) _____

Form MCF100
Revised July 2014

This form is available from the Arizona Geological Survey and may be reproduced.

AMC447939

The following Document contains no Personal Information as defined by NRS 603A.040

MAP FILING FORM

Map of the ONMB 3115W, 3109W, 3116W Mining Claim Group, in Section 31, Township 23N Range 19W, Meridian GSRB, in the unk Mining District, Wahave County, Nevada, Located on the 13 day of Sept, 2017 by

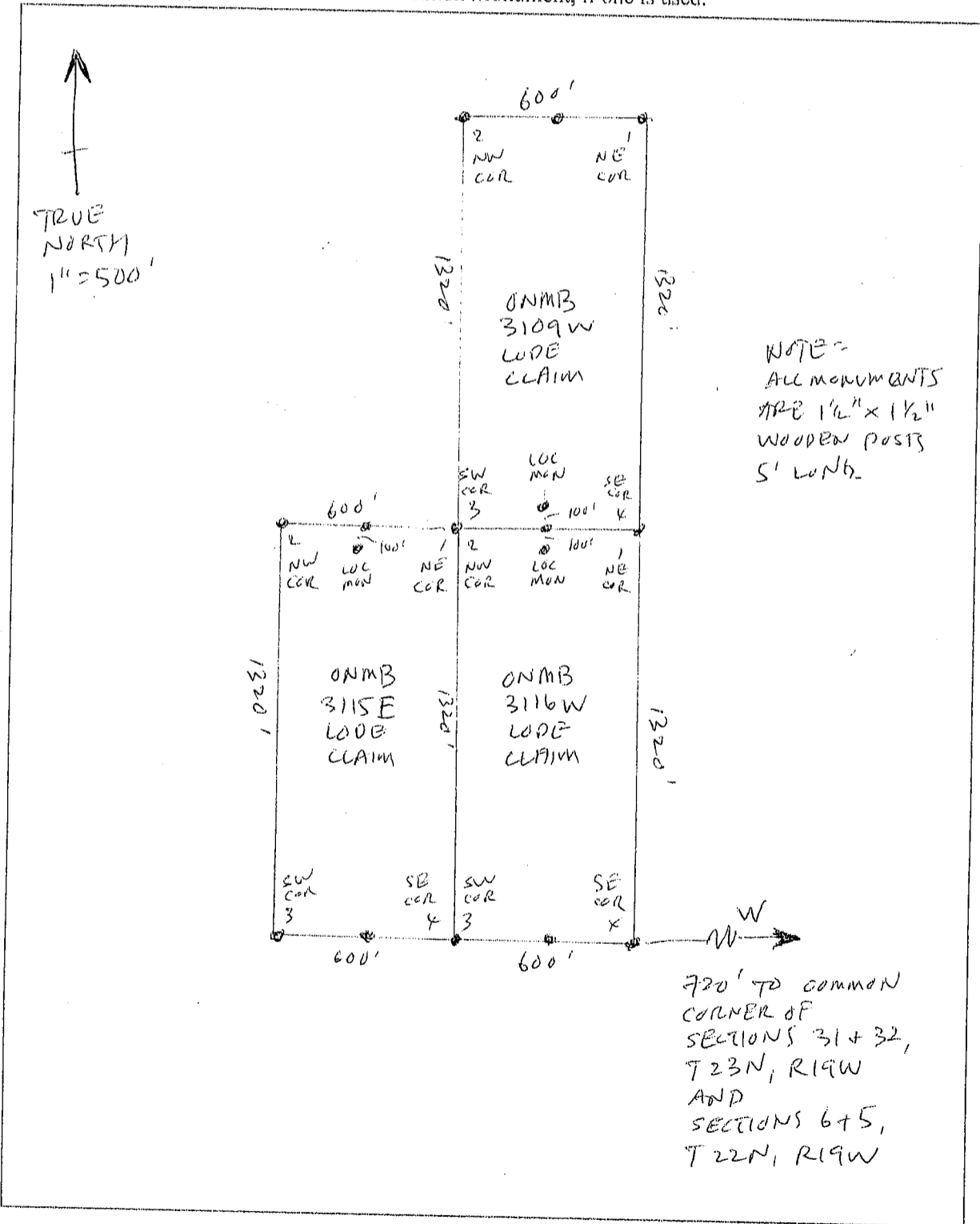
Locator name and address (please print):
Joseph Lee
5742 Beach Blvd
Buena Park CA 90621

RECEIVED
BLM AZ STATE OFFICE
2017 NOV 29 PM 1:41
PHOENIX, ARIZONA

RECORDER'S STAMP

NRS 515.040(1) requires that a claim map be one of two sizes: either 8-1/2 by 14 inches in paper, or 24 by 36 inches in Mylar or other transparent sheet.

Describe here the position of the Claim Location Monument, if one is used.



AMC447939



FEE# 2017052339

OFFICIAL RECORDS
OF MOHAVE COUNTY
KRISTI BLAIR,
COUNTY RECORDER




10/30/2017 02:59 PM Fee: \$10.00

PAGE: 1 of 2

LOCATION NOTICE FOR LODE MINING CLAIM

Amendment BLM Serial # _____

NOTICE IS HEREBY GIVEN that the ONMB 3114E
_____ lode mining claim has been located
by Joseph Lee whose current mailing
address is 5742 Beach Blvd.
Buena Park, CA 90621



BLM
Date
Stamp

The general course of this claim is Northerly to Southerly and it is situated in Mohave
County, Arizona. This claim is 1320 feet in length and 600 feet in width.

20 Total Claim Acreage. This claim runs from the location monument on which this location notice
is posted on the centerline of the claim approximately 100 feet in a Northerly direction to the North
end line and 1220 feet in a Southerly direction to the South end line. This claim is marked by six
monuments, one at each corner and one at the center of each end line of the claim.

The location monument on which this notice is posted is situated within Section 31, Township 23N
_____, Range 19W _____, Gila Salt River Base and Meridian, Arizona and this claim encompasses portions
of the following quarter section(s), section(s), Township(s) and Range(s) _____
E 1/2 SE 1/4 SW 1/4, T23N, R19W

Gila Salt River Base and Meridian, Arizona.

The locality of this claim with reference to some natural object or permanent monument and additional information
(if any) concerning its locality are as follows: The NE corner of claimed
area corresponds to the NE corner of SE 1/4 SW 1/4
(PLSS) _____ The above information is shown on the attached map.

DATED AND POSTED on the ground this 13 day of Sept, 20 17.

LOCATOR(s) AGENT

Print Name(s) Joseph Lee

Signature(s) _____

Form MCF100
Revised July 2014

This form is available from the Arizona Geological Survey and may be reproduced.

AMC447940

The following Document contains no Personal Information as defined by NRS 603A.040

RECEIVED
BLM AZ STATE OFFICE

2017 NOV 29 PM 1:41
PHOENIX, ARIZONA

MAP FILING FORM

Map of the ONMB 311E, 3114E, 3115W Mining
Claim Group, in Section 31, Township 23N
Range 19W, Meridian GSRB, in the
UNK Mining District,

McHare County, Nevada,
Located on the 13 day of Sept, 2017 by

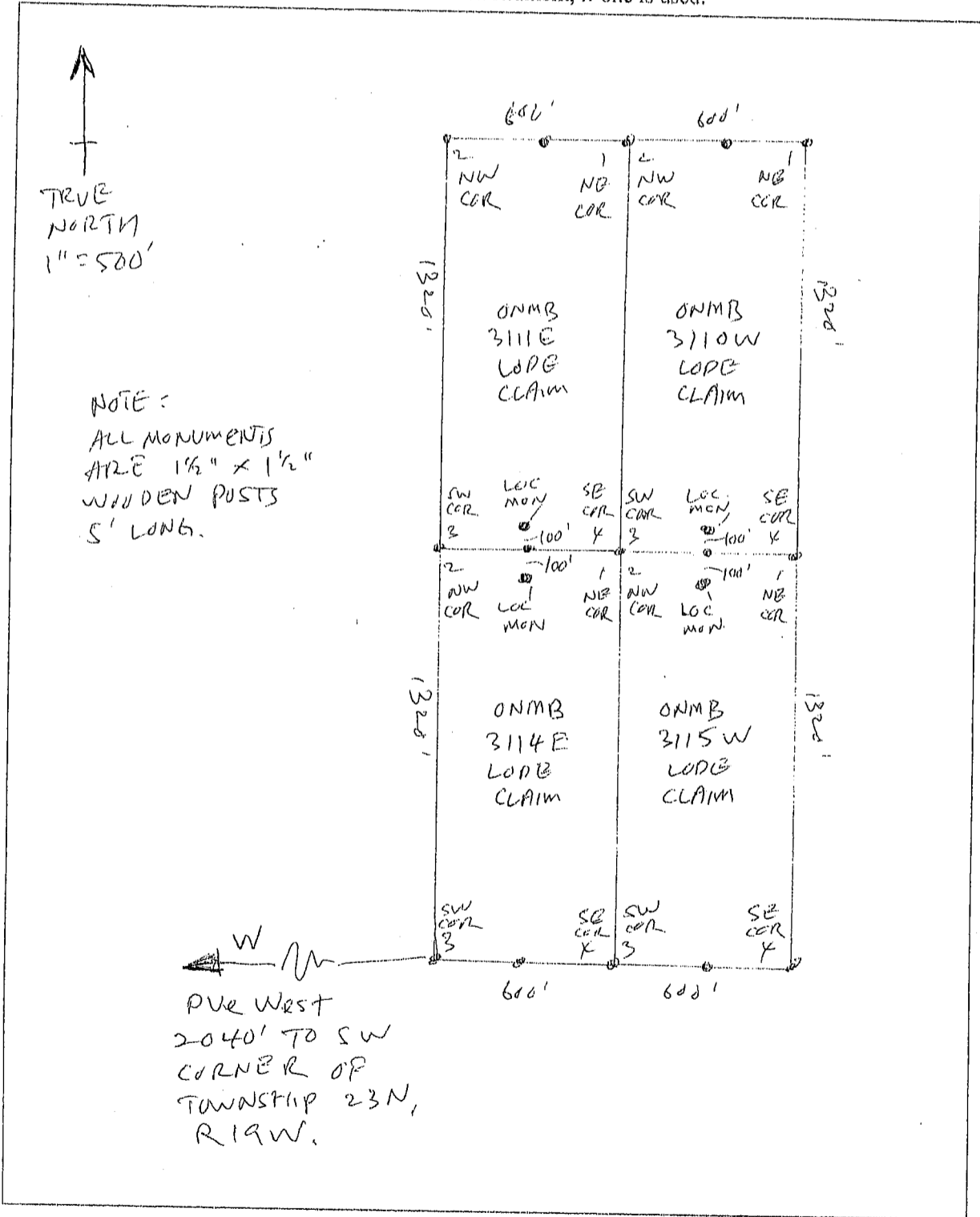
Locator name and address (please print):

Joseph Lee
5742 Beach Blvd
Buena Park CA 90621

RECORDER'S STAMP

NRS 515.040(1) requires that a claim map be one of two sizes: either 8-1/2 by 14 inches in paper, or 24 by 36 inches in Mylar or other transparent sheet.

Describe here the position of the Claim Location Monument, if one is used.



AMC 447940



FEE# 2017052340

OFFICIAL RECORDS OF MOHAVE COUNTY KRISTI BLAIR, COUNTY RECORDER




10/30/2017 02:59 PM Fee: \$10.00

PAGE: 1 of 2

LOCATION NOTICE FOR LODE MINING CLAIM

Amendment BLM Serial # _____ NOTICE IS HEREBY GIVEN that the ONMB 3111E lode mining claim has been located by Joseph Lee whose current mailing address is 5742 Beach Blvd. Buena Park, CA 90621



The general course of this claim is Southerly to Northerly and it is situated in Mohave County, Arizona. This claim is 1320 feet in length and 600 feet in width.

20 Total Claim Acreage. This claim runs from the location monument on which this location notice is posted on the centerline of the claim approximately 100 feet in a Southerly direction to the South end line and 1220 feet in a Northerly direction to the North end line. This claim is marked by six monuments, one at each corner and one at the center of each end line of the claim.

The location monument on which this notice is posted is situated within Section 31, Township 23N, Range 19W, Gila Salt River Base and Meridian, Arizona and this claim encompasses portions of the following quarter section(s), section(s), Township(s) and Range(s) E 1/2 NE 1/4 SW 1/4, T23N, R19W.

Gila Salt River Base and Meridian, Arizona.

The locality of this claim with reference to some natural object or permanent monument and additional information (if any) concerning its locality are as follows: The NE corner of claimed area corresponds to the NE corner of NE 1/4 SW 1/4 (PLSS) The above information is shown on the attached map.

DATED AND POSTED on the ground this 13 day of Sept, 20 17.

LOCATOR(s) AGENT

Print Name(s) Joseph Lee

Signature(s) [Handwritten Signature]

Form MCF100 Revised July 2014

This form is available from the Arizona Geological Survey and may be reproduced.

AMC447941

The following Document contains no Personal Information as defined by NRS 603A.040

RECEIVED
BLM AZ STATE OFFICE

PHOENIX, ARIZONA

2017 NOV 29 PM 1:42

MAP FILING FORM

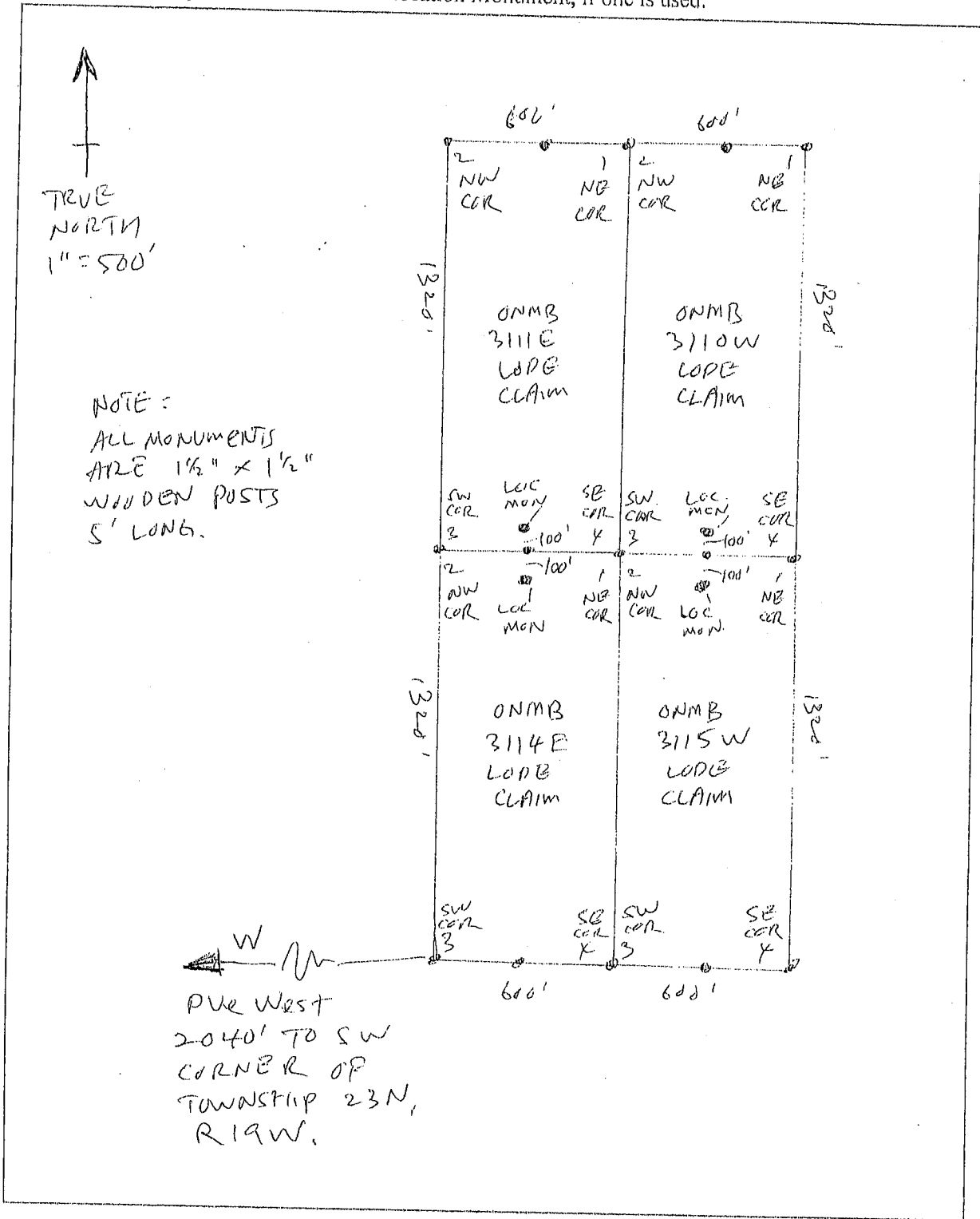
Map of the ONMB 311E, 3114E, 3110W Mining
Claim Group, in Section 31, Township 23N
Range 19W, Meridian GSRB, in the
UNK Mining District,
McHale County, Nevada,
Located on the 13 day of Sept, 2017 by
Locator name and address (please print):

Joseph Lee
5742 Beach Blvd
Buena Park CA 90621

RECORDER'S STAMP

NRS 515.040(1) requires that a claim map be one of two sizes: either 8-1/2 by 14 inches in paper, or 24 by 36 inches in Mylar or other transparent sheet.

Describe here the position of the Claim Location Monument, if one is used.



AMC447941

2



FEE# 2017052341

OFFICIAL RECORDS OF MOHAVE COUNTY KRISTI BLAIR, COUNTY RECORDER



10/30/2017 02:59 PM Fee: \$10.00

PAGE: 1 of 2

LOCATION NOTICE FOR LODE MINING CLAIM

Amendment BLM Serial # _____

NOTICE IS HEREBY GIVEN that the ONMB 3115W lode mining claim has been located by Joseph Lee whose current mailing address is 5742 Beach Blvd. Buena Park, CA 90621

RECEIVED
BLM AZ STATE OFFICE
2017 NOV 29 P 1:29
PHOENIX, ARIZONA
BLM
Date
Stamp

The general course of this claim is Northerly to Southerly and it is situated in Mohave County, Arizona. This claim is 1320 feet in length and 600 feet in width.

20 Total Claim Acreage. This claim runs from the location monument on which this location notice is posted on the centerline of the claim approximately 100 feet in a Northerly direction to the North end line and 1220 feet in a Southerly direction to the South end line. This claim is marked by six monuments, one at each corner and one at the center of each end line of the claim.

The location monument on which this notice is posted is situated within Section 31, Township 23N, Range 19W, Gila Salt River Base and Meridian, Arizona and this claim encompasses portions of the following quarter section(s), section(s), Township(s) and Range(s) _____

NW 1/4 SW 1/4 SE 1/4 T 23N, R 19W.

Gila Salt River Base and Meridian, Arizona.

The locality of this claim with reference to some natural object or permanent monument and additional information (if any) concerning its locality are as follows: The NW corner of claimed area corresponds to the NW corner of SW 1/4 SE 1/4 (PLSS) The above information is shown on the attached map.

DATED AND POSTED on the ground this 13 day of Sept., 20 17.

LOCATOR(s) AGENT

Print Name(s) Joseph Lee

Signature(s) [Handwritten Signature]

Form MCF100 Revised July 2014

This form is available from the Arizona Geological Survey and may be reproduced.

AHC447942

The following Document contains no Personal Information as defined by NRS 603A.040

MAP FILING FORM

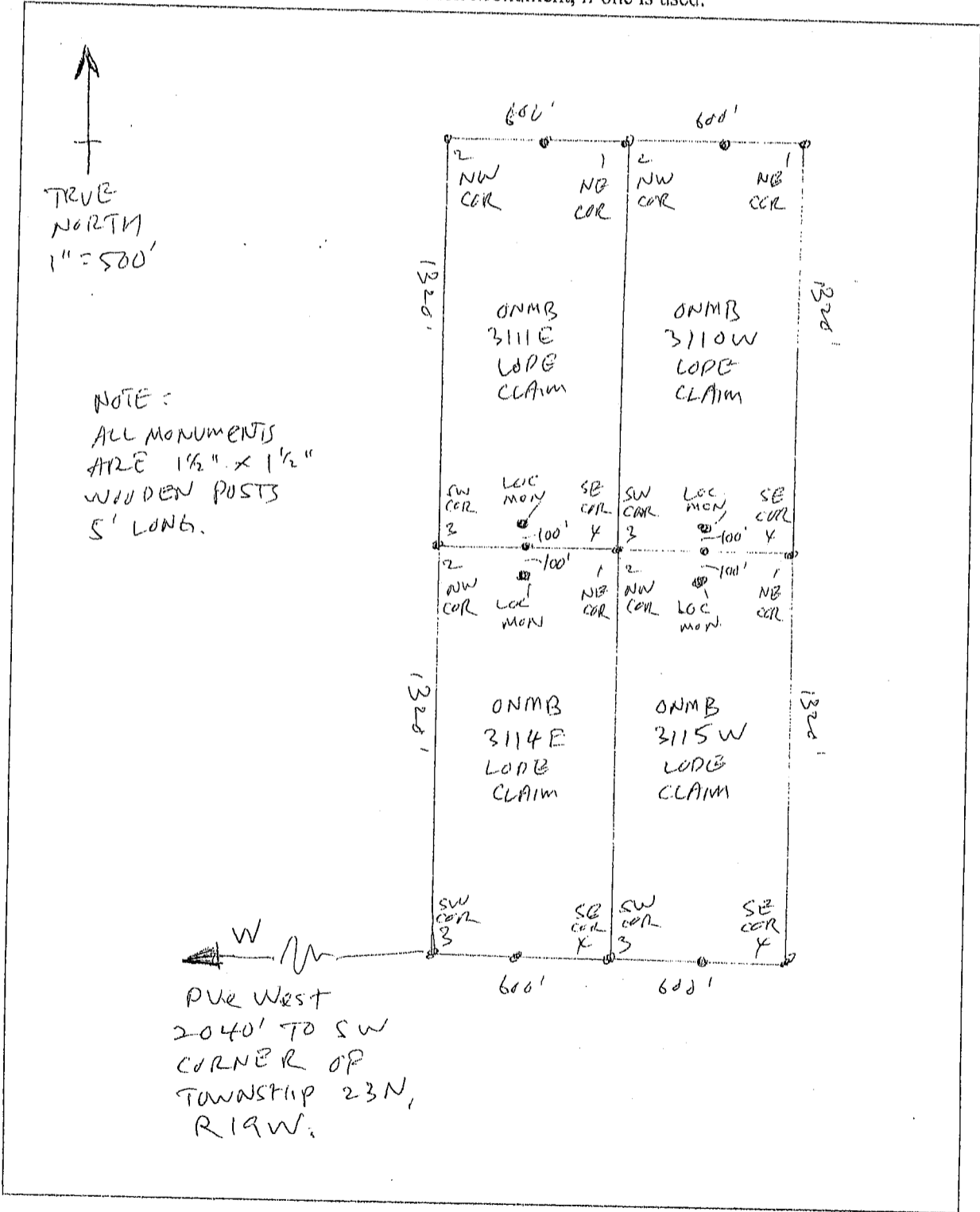
Map of the ONMB 3111E, 3114E, 3110W, 3115W Mining Claim Group, in Section 31, Township 23N Range 19W, Meridian GSRB, in the UNK Mining District, McHale County, Nevada, Located on the 3 day of Sept, 2017 by

Locator name and address (please print):
Joseph Lee
5742 Beach Blvd
Buena Park CA 90621

RECEIVED
BLM AZ STATE OFFICE
2017 NOV 29 PM 1:42
PHOENIX, ARIZONA

RECORDER'S STAMP
NRS 515.040(1) requires that a claim map be one of two sizes: either 8-1/2 by 14 inches in paper, or 24 by 36 inches in Mylar or other transparent sheet.

Describe here the position of the Claim Location Monument, if one is used.



AN0447942



FEE# 2017052342

OFFICIAL RECORDS OF MOHAVE COUNTY KRISTI BLAIR, COUNTY RECORDER



10/30/2017 02:59 PM Fee: \$10.00

PAGE: 1 of 2

LOCATION NOTICE FOR LODE MINING CLAIM

Amendment BLM Serial #


NOTICE IS HEREBY GIVEN that the ONMB 3110W

lode mining claim has been located

by Joseph Lee whose current mailing

address is 5742 Beach Blvd.

Buena Park, CA 90621



The general course of this claim is Southerly to Northerly and it is situated in Mohave

County, Arizona. This claim is 1320 feet in length and 600 feet in width.

20 Total Claim Acreage. This claim runs from the location monument on which this location notice is posted on the centerline of the claim approximately 100 feet in a Southerly direction to the South end line and 1220 feet in a Northerly direction to the North end line. This claim is marked by six monuments, one at each corner and one at the center of each end line of the claim.

The location monument on which this notice is posted is situated within Section 31, Township 23N, Range 19W, Gila Salt River Base and Meridian, Arizona and this claim encompasses portions of the following quarter section(s), section(s), Township(s) and Range(s)

1/4 NW 1/4 SE 1/4, T23N, R19W.

Gila Salt River Base and Meridian, Arizona.

The locality of this claim with reference to some natural object or permanent monument and additional information (if any) concerning its locality are as follows: The NW corner of claimed area

corresponds to: The NW corner of NW 1/4 SE 1/4 (PLSS) The above information is shown on the attached map.

DATED AND POSTED on the ground this 13 day of Sept., 20 17.

LOCATOR(s) AGENT

Print Name(s) Joseph Lee

Signature(s)

Form MCF100 Revised July 2014

This form is available from the Arizona Geological Survey and may be reproduced.

AMC 44 7943

The following Document contains no Personal Information as defined by NRS 603A.040

MAP FILING FORM

Map of the ONMB 311E, 3114E, 3115W Mining Claim Group, in Section 31, Township 23N Range 19W, Meridian GSRB, in the UNK Mining District,

McHale County, Nevada, Located on the 13 day of Sept, 2017 by

Locator name and address (please print):

Joseph Lee
5742 Beach Blvd
Brea Park CA 90621

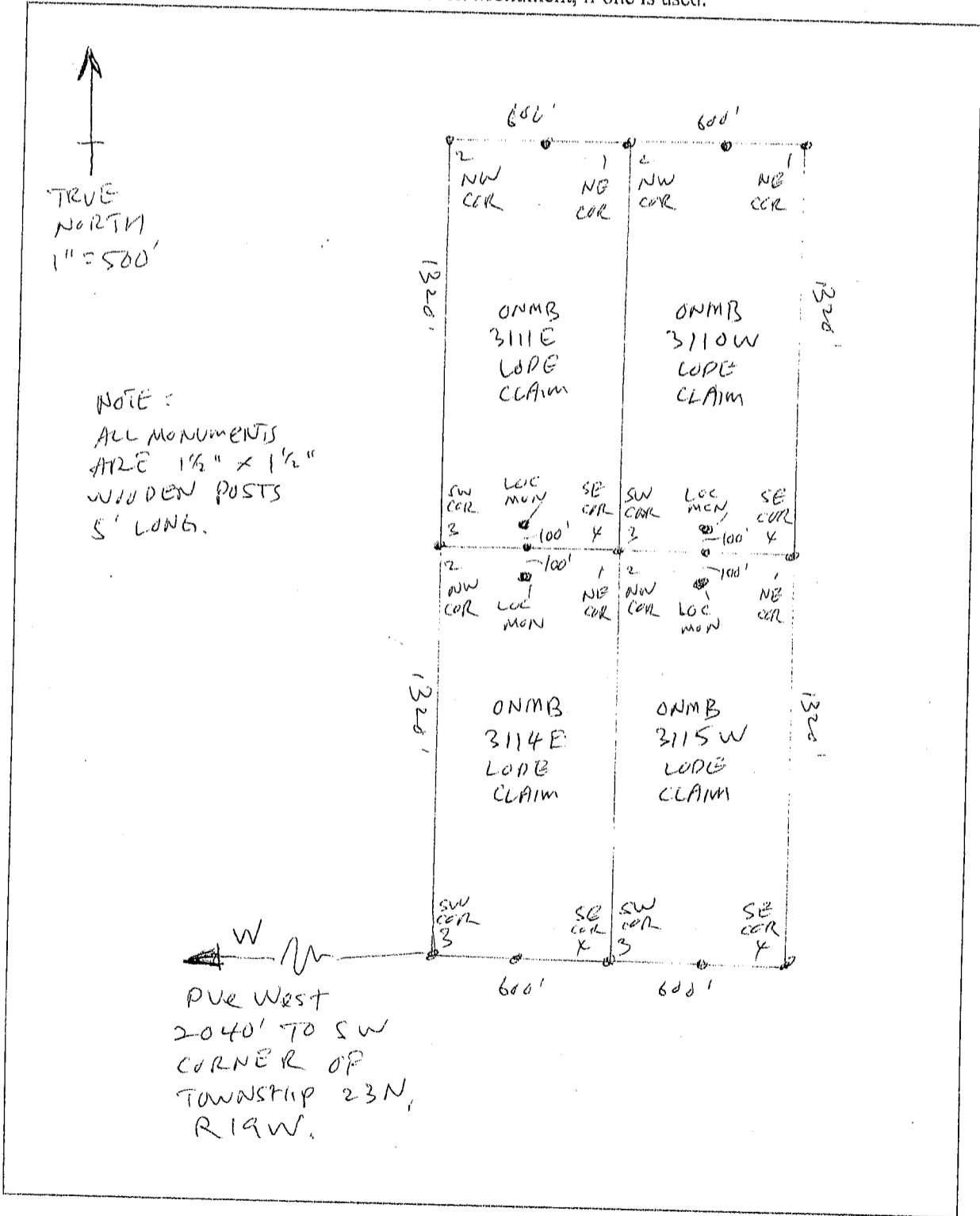
2017 NOV 29 PM 1:42
PHOENIX, ARIZONA

RECEIVED
BLM AZ STATE OFFICE

RECORDER'S STAMP

NRS 515.040(1) requires that a claim map be one of two sizes: either 8-1/2 by 14 inches in paper, or 24 by 36 inches in Mylar or other transparent sheet.

Describe here the position of the Claim Location Monument, if one is used.



AMC447943



FEE# 2017052343

OFFICIAL RECORDS OF MOHAVE COUNTY KRISTI BLAIR, COUNTY RECORDER



10/30/2017 02:59 PM Fee: \$10.00

PAGE: 1 of 2

LOCATION NOTICE FOR LODE MINING CLAIM

Amendment BLM Serial # _____

NOTICE IS HEREBY GIVEN that the ONMB 3114W lode mining claim has been located by Joseph Lee whose current mailing address is 5742 Beach Blvd. Buena Park, CA 90621

RECEIVED
BLM AZ STATE OFFICE
2017 NOV 29 P 1:29
PHOENIX, ARIZONA

BLM
Date
Stamp

The general course of this claim is Northerly to Southerly and it is situated in Mohave County, Arizona. This claim is 1320 feet in length and 600 feet in width.

20 Total Claim Acreage. This claim runs from the location monument on which this location notice is posted on the centerline of the claim approximately 100 feet in a Northerly direction to the North end line and 1220 feet in a Southerly direction to the South end line. This claim is marked by six monuments, one at each corner and one at the center of each end line of the claim.

The location monument on which this notice is posted is situated within Section 31, Township 23N, Range 19W, Gila Salt River Base and Meridian, Arizona and this claim encompasses portions of the following quarter section(s), section(s), Township(s) and Range(s) N1/2 SE1/4 SW1/4, T23N, R19W.

Gila Salt River Base and Meridian, Arizona.

The locality of this claim with reference to some natural object or permanent monument and additional information (if any) concerning its locality are as follows: The NW corner of claimed area corresponds to the NW corner of SE1/4 SW1/4 (PLSS) The above information is shown on the attached map.

DATED AND POSTED on the ground this 13 day of Sept, 20 17.

LOCATOR(s) AGENT

Print Name(s) Joseph Lee
Signature(s) [Signature]

Form MCF100 Revised July 2014

AMC447944

The following Document contains no Personal Information
as defined by NRS 603A.040

MAP FILING FORM

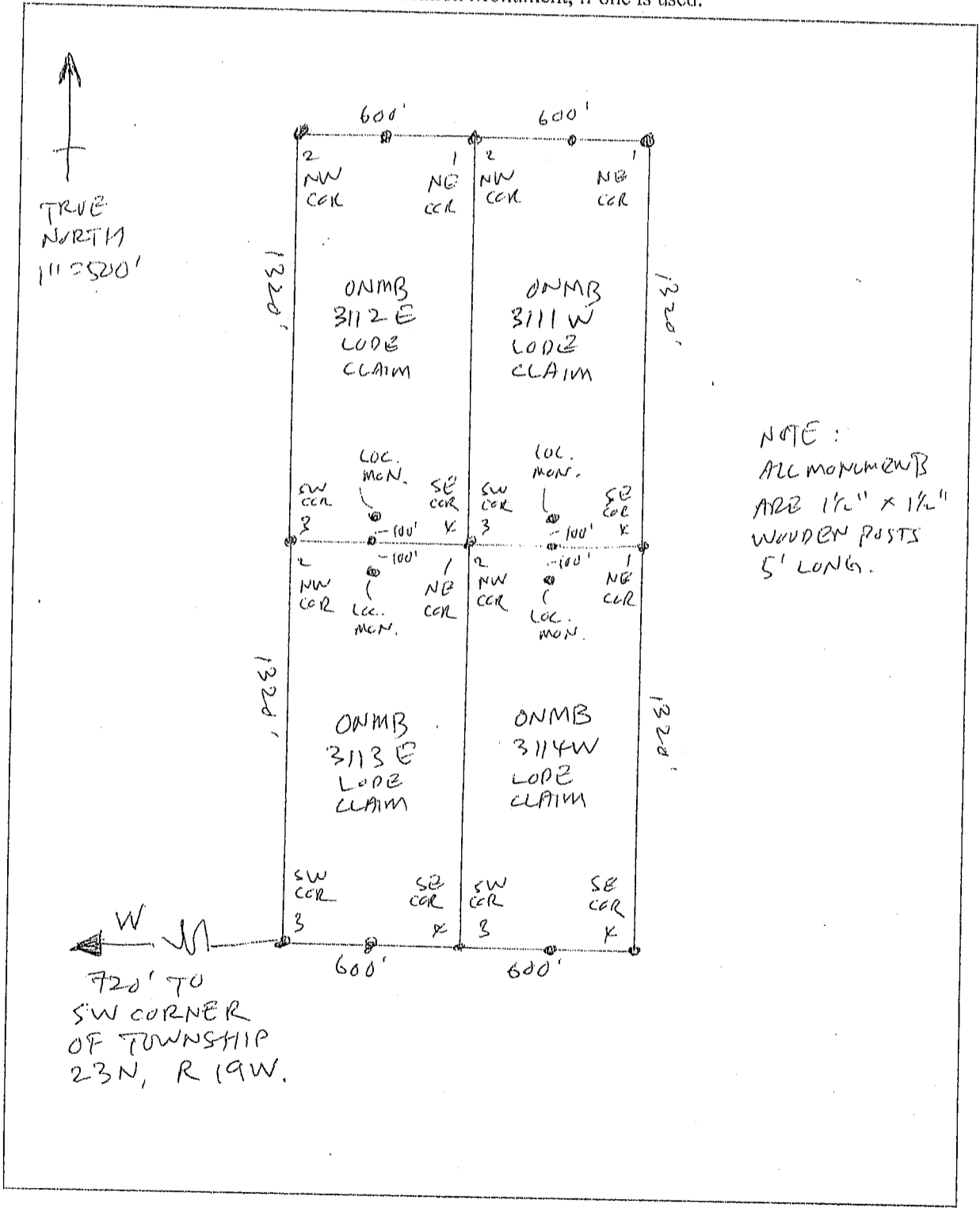
Map of the ONMB 311W, 3114W, 311E, Mining
Claim Group, in Section 31, Township 23N
Range 19W, Meridian GSRB, in the
mk. Mining District,
Mohave County, Nevada,
Located on the 13 day of Sept, 2017 by
Locator name and address (please print):

Joseph Lee
5742 Beach Blvd
Buena Park CA 90621

RECORDED'S STAMP

NRS 515.040(1) requires that a claim
map be one of two sizes: either 8-1/2 by
14 inches in paper, or 24 by 36 inches in
Mylar or other transparent sheet.

Describe here the position of the Claim Location Monument, if one is used.



RECEIVED
BLM AZ STATE OFFICE

2017 NOV 29 PM 1:42
PHOENIX, ARIZONA

AMC447944

2

FEE# 2017052344

OFFICIAL RECORDS OF MOHAVE COUNTY KRISTI BLAIR, COUNTY RECORDER



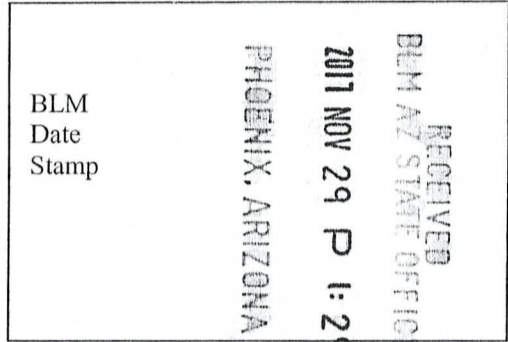
10/30/2017 02:59 PM Fee: \$10.00

PAGE: 1 of 2

LOCATION NOTICE FOR LODE MINING CLAIM

Amendment BLM Serial #

NOTICE IS HEREBY GIVEN that the ONMB 3111W lode mining claim has been located by Joseph Lee whose current mailing address is 5742 Beach Blvd. Buena Park, CA 90621



The general course of this claim is Southerly to Northerly and it is situated in Mohave County, Arizona. This claim is 1320 feet in length and 600 feet in width.

20 Total Claim Acreage. This claim runs from the location monument on which this location notice is posted on the centerline of the claim approximately 100 feet in a Southerly direction to the South end line and 1220 feet in a Northerly direction to the North end line. This claim is marked by six monuments, one at each corner and one at the center of each end line of the claim.

The location monument on which this notice is posted is situated within Section 31, Township 23N, Range 19W, Gila Salt River Base and Meridian, Arizona and this claim encompasses portions of the following quarter section(s), section(s), Township(s) and Range(s) W 1/2 NE 1/4 SW 1/4, T23N, R19W, Gila Salt River Base and Meridian, Arizona.

The locality of this claim with reference to some natural object or permanent monument and additional information (if any) concerning its locality are as follows: The NW corner of claimed area corresponds to the NW corner of NE 1/4 SW 1/4 (PLSS) The above information is shown on the attached map.

DATED AND POSTED on the ground this 13 day of Sept, 20 17.

LOCATOR(s) AGENT Print Name(s) Joseph Lee Signature(s)

Form MCF100 Revised July 2014

AMC 447945

The following Document contains no Personal Information as defined by NRS 603A.040

MAP FILING FORM

Map of the ONMB 3111W, 3114W, 3111E, 3114E Mining Claim Group, in Section 31, Township 23N Range 19W, Meridian GSRB, in the mc. Mining District,

Mohave County, Nevada, Located on the 13 day of Sept, 2017 by

Locator name and address (please print): Joseph Lee 5742 Beach Blvd Buena Park CA 90621

PHOENIX, ARIZONA

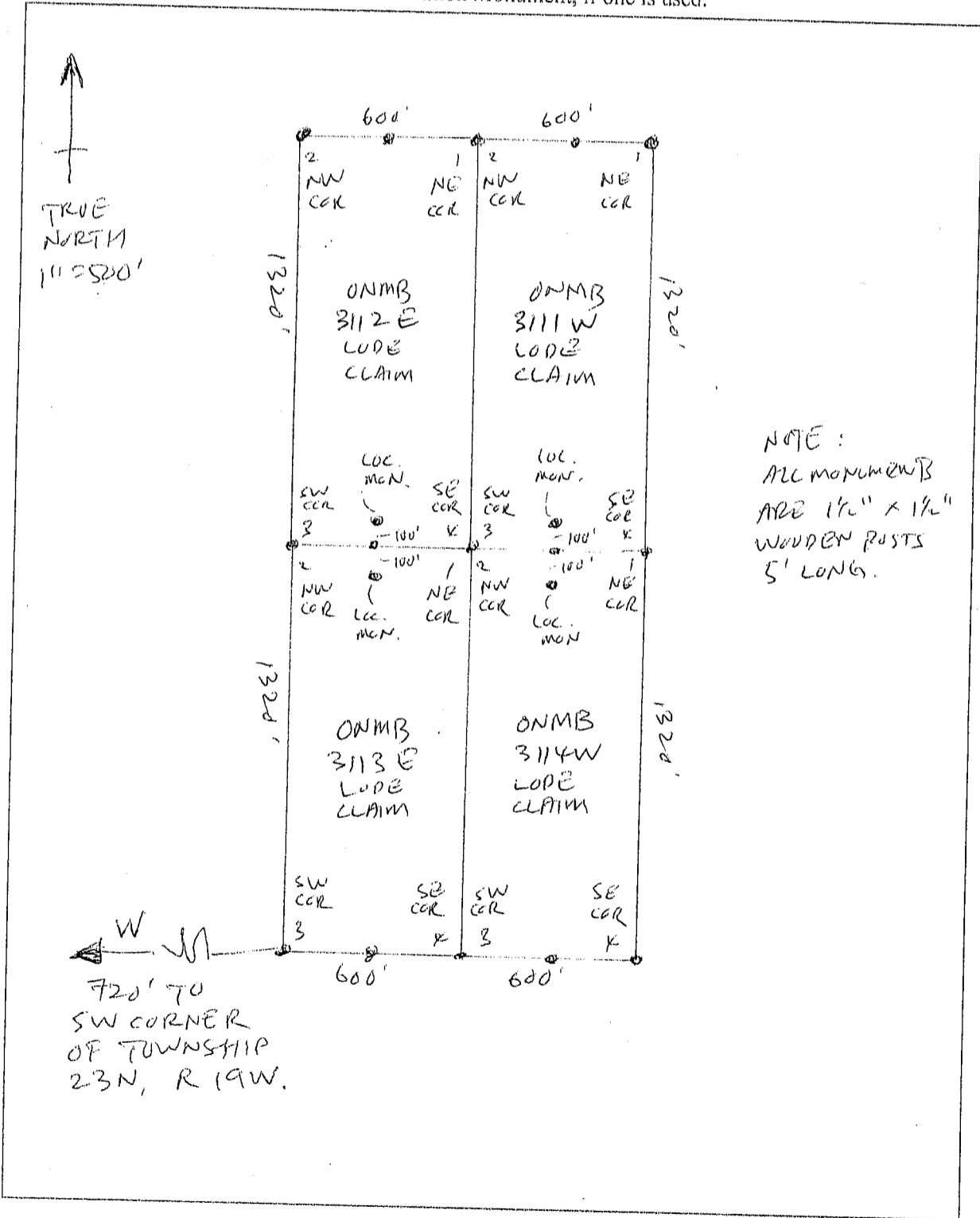
2017 NOV 29 PM 1:42

RECEIVED BLM AZ STATE OFFICE

RECORDER'S STAMP

NRS 515.040(1) requires that a claim map be one of two sizes: either 8-1/2 by 14 inches in paper, or 24 by 36 inches in Mylar or other transparent sheet.

Describe here the position of the Claim Location Monument, if one is used.



AMC447945

2



FEE# 2017052345

OFFICIAL RECORDS OF MOHAVE COUNTY KRISTI BLAIR, COUNTY RECORDER



10/30/2017 02:59 PM Fee: \$10.00

PAGE: 1 of 2

LOCATION NOTICE FOR LODE MINING CLAIM

Amendment BLM Serial # _____

NOTICE IS HEREBY GIVEN that the ONMB 3113W

_____ lode mining claim has been located

by Joseph Lee whose current mailing

address is 5742 Beach Blvd.

Buena Park, CA 90621

RECEIVED
BLM AZ STATE OFFICE
2017 NOV 29 P 1:29
PHOENIX, ARIZONA

BLM
Date
Stamp

The general course of this claim is Northerly to Southerly and it is situated in Mohave County, Arizona. This claim is 1320 feet in length and 600 feet in width.

20 Total Claim Acreage. This claim runs from the location monument on which this location notice is posted on the centerline of the claim approximately 100 feet in a Northerly direction to the North end line and 1220 feet in a Southerly direction to the South end line. This claim is marked by six monuments, one at each corner and one at the center of each end line of the claim.

The location monument on which this notice is posted is situated within Section 31, Township 23N, Range 19W, Gila Salt River Base and Meridian, Arizona and this claim encompasses portions of the following quarter section(s), section(s), Township(s) and Range(s) _____

W 1/2 SW 1/4 SW 1/4, T 23N, R 19W.

Gila Salt River Base and Meridian, Arizona.

The locality of this claim with reference to some natural object or permanent monument and additional information (if any) concerning its locality are as follows: The NW corner of claimed area,

corresponds to the NW corner of SW 1/4 SW 1/4 (PLSS) The above information is shown on the attached map.

DATED AND POSTED on the ground this 13th day of Sept, 20 17.

LOCATOR(s) AGENT

Print Name(s) Joseph Lee

Signature(s) _____

Form MCF100 Revised July 2014

This form is available from the Arizona Geological Survey and may be reproduced.

AMC447946

The following Document contains no Personal Information
as defined by NRS 603A.040

MAP FILING FORM

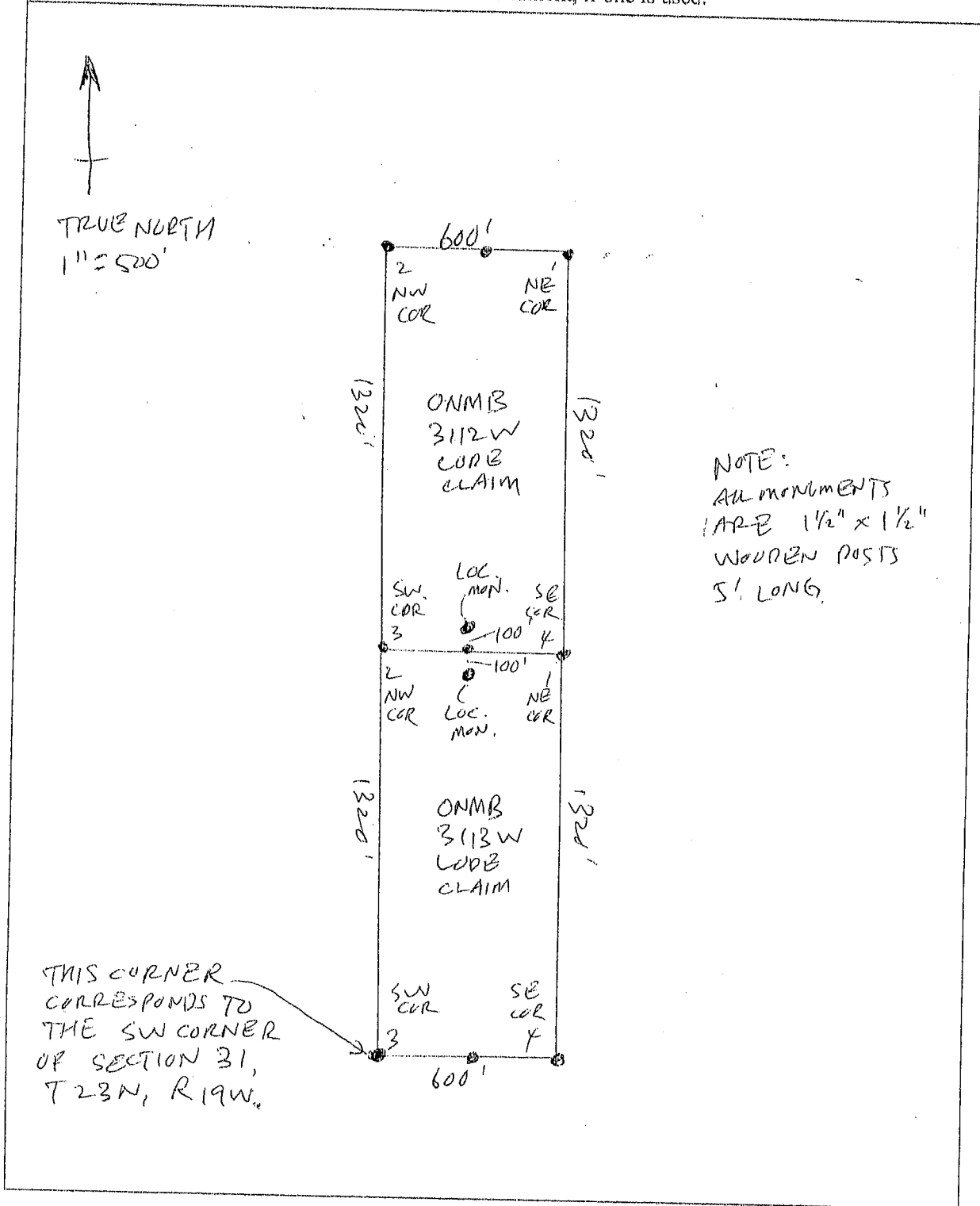
Map of the ONMB 3113 W, 3112 W Mining
Claim Group, in Section 31, Township 23N
Range 19W, Meridian GSRB, in the
mk. Mining District,
Mohave County, Nevada,
Located on the 13 day of Sept, 20 17 by
Locator name and address (please print):
Joseph Lee
5742 Beach Blvd
Beverly Park CA 90621

RECEIVED
BLM AZ STATE OFFICE
2017 NOV 29 PM 1:43
PHOENIX, ARIZONA

RECORDER'S STAMP

NRS 515.040(1) requires that a claim
map be one of two sizes: either 8-1/2 by
14 inches in paper, or 24 by 36 inches in
Mylar or other transparent sheet.

Describe here the position of the Claim Location Monument, if one is used.



AMC447946



FEE# 2017052346

OFFICIAL RECORDS OF MOHAVE COUNTY KRISTI BLAIR, COUNTY RECORDER



10/30/2017 02:59 PM Fee: \$10.00

PAGE: 1 of 2

LOCATION NOTICE FOR LODE MINING CLAIM

Amendment BLM Serial #

NOTICE IS HEREBY GIVEN that the ONMB 3112W

lode mining claim has been located

by Joseph Lee whose current mailing

address is 5742 Beach Blvd.

Buena Park, CA 90621



The general course of this claim is Southerly to Northerly and it is situated in Mohave

County, Arizona. This claim is 1320 feet in length and 600 feet in width.

20 Total Claim Acreage. This claim runs from the location monument on which this location notice is posted on the centerline of the claim approximately 100 feet in a Southerly direction to the South end line and 1220 feet in a Northerly direction to the North end line. This claim is marked by six monuments, one at each corner and one at the center of each end line of the claim.

The location monument on which this notice is posted is situated within Section 31, Township 23N, Range 19W, Gila Salt River Base and Meridian, Arizona and this claim encompasses portions of the following quarter section(s), section(s), Township(s) and Range(s)

W 1/2 NW 1/4 SW 1/4, T23N, R19W.

Gila Salt River Base and Meridian, Arizona.

The locality of this claim with reference to some natural object or permanent monument and additional information (if any) concerning its locality are as follows:

The NW corner of claimed area corresponds to the NW corner of NW 1/4 SW 1/4 (cross)

The above information is shown on the attached map.

DATED AND POSTED on the ground this 13 day of Sept., 20 17.

LOCATOR(s) AGENT

Print Name(s) Joseph Lee

Signature(s) [Handwritten Signature]

Form MCF100 Revised July 2014

This form is available from the Arizona Geological Survey and may be reproduced.

AN0447947

The following Document contains no Personal Information as defined by NRS 603A.040

MAP FILING FORM

Map of the ONMB 3113 W, 3112 W Mining Claim Group, in Section 31, Township 23 N Range 19 W, Meridian GSRB, in the mk. Mining District,

Mohave County, Nevada, Located on the 13 day of Sept, 20 17 by Locator name and address (please print):

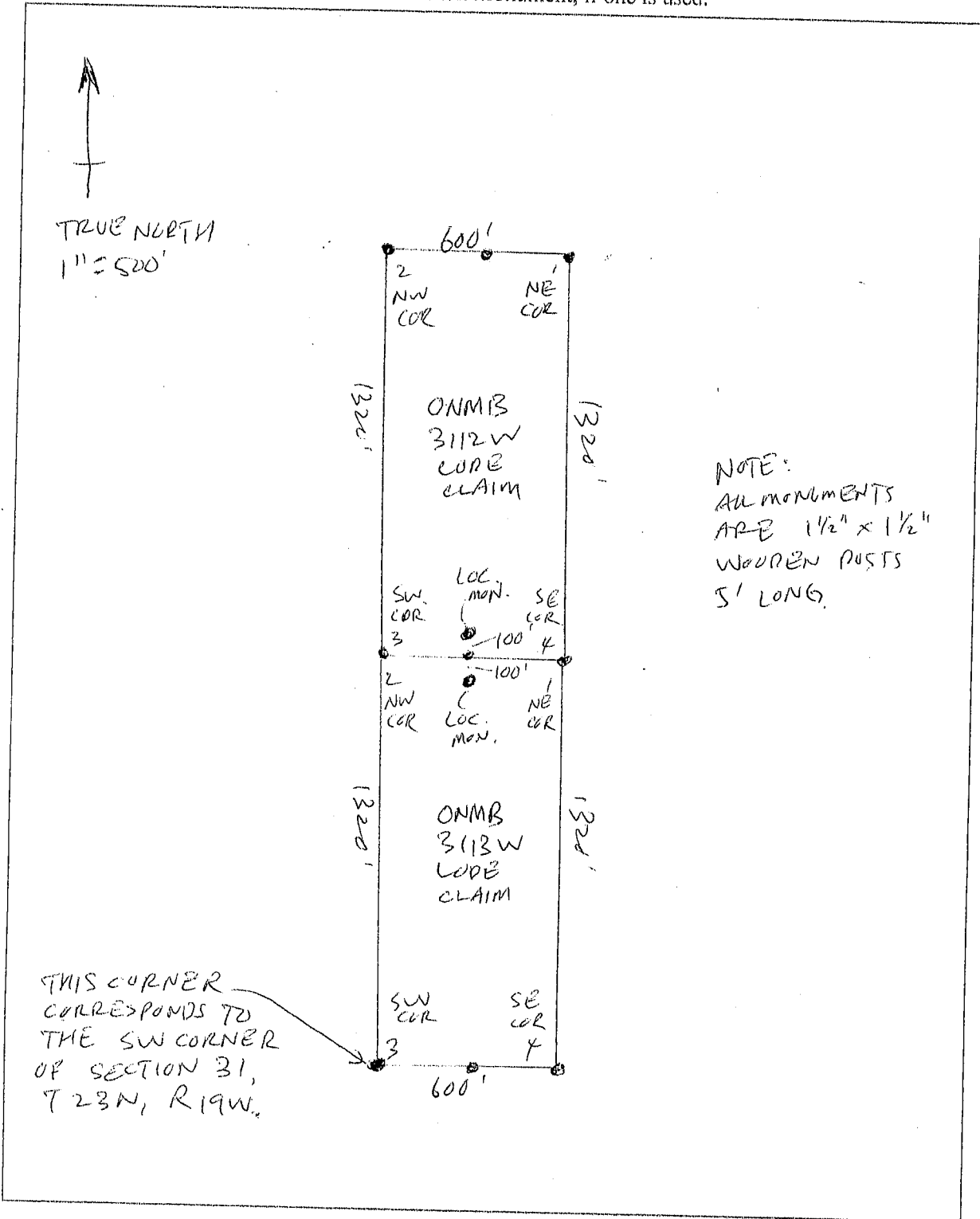
Joseph Lee
5742 Beach Blvd
Buena Park CA 90621

RECEIVED
BLM AZ STATE OFFICE
2017 NOV 29 PM 1:43
PHOENIX, ARIZONA

RECORDER'S STAMP

NRS 515.040(1) requires that a claim map be one of two sizes: either 8-1/2 by 14 inches in paper, or 24 by 36 inches in Mylar or other transparent sheet.

Describe here the position of the Claim Location Monument, if one is used.



AMC447947

2

FEE# 2017052347

OFFICIAL RECORDS OF MOHAVE COUNTY KRISTI BLAIR, COUNTY RECORDER




10/30/2017 02:59 PM Fee: \$10.00

PAGE: 1 of 2

LOCATION NOTICE FOR LODE MINING CLAIM

Amendment BLM Serial # _____

NOTICE IS HEREBY GIVEN that the ONMB 0612W lode mining claim has been located by Joseph Lee whose current mailing address is 5742 Beach Blvd. Buena Park, CA 90621



The general course of this claim is Southerly to Northerly and it is situated in Mohave County, Arizona. This claim is 1320 feet in length and 600 feet in width.

20 Total Claim Acreage. This claim runs from the location monument on which this location notice is posted on the centerline of the claim approximately 20 feet in a Southerly direction to the South end line and 1300 feet in a Northerly direction to the North end line. This claim is marked by six monuments, one at each corner and one at the center of each end line of the claim.

The location monument on which this notice is posted is situated within Section 6, Township 22N, Range 19W, Gila Salt River Base and Meridian, Arizona and this claim encompasses portions of the following quarter section(s), section(s), Township(s) and Range(s) _____

W 1/2 NW 1/4 SW 1/4, S6, T22N, R19W

Gila Salt River Base and Meridian, Arizona.

The locality of this claim with reference to some natural object or permanent monument and additional information (if any) concerning its locality are as follows: The NW corner of the claimed area corresponds to the NW corner of NW 1/4 SW 1/4, Section 6, T22N, R19W.

_____ The above information is shown on the attached map.

DATED AND POSTED on the ground this 18 day of Sept., 20 17.

LOCATOR(s) AGENT

Print Name(s) Joseph Lee

Signature(s) [Handwritten Signature]

Form MCF100 Revised July 2014

This form is available from the Arizona Geological Survey and may be reproduced.

AMC447948

The following Document contains no Personal Information as defined by NRS 603A.040

MAP FILING FORM

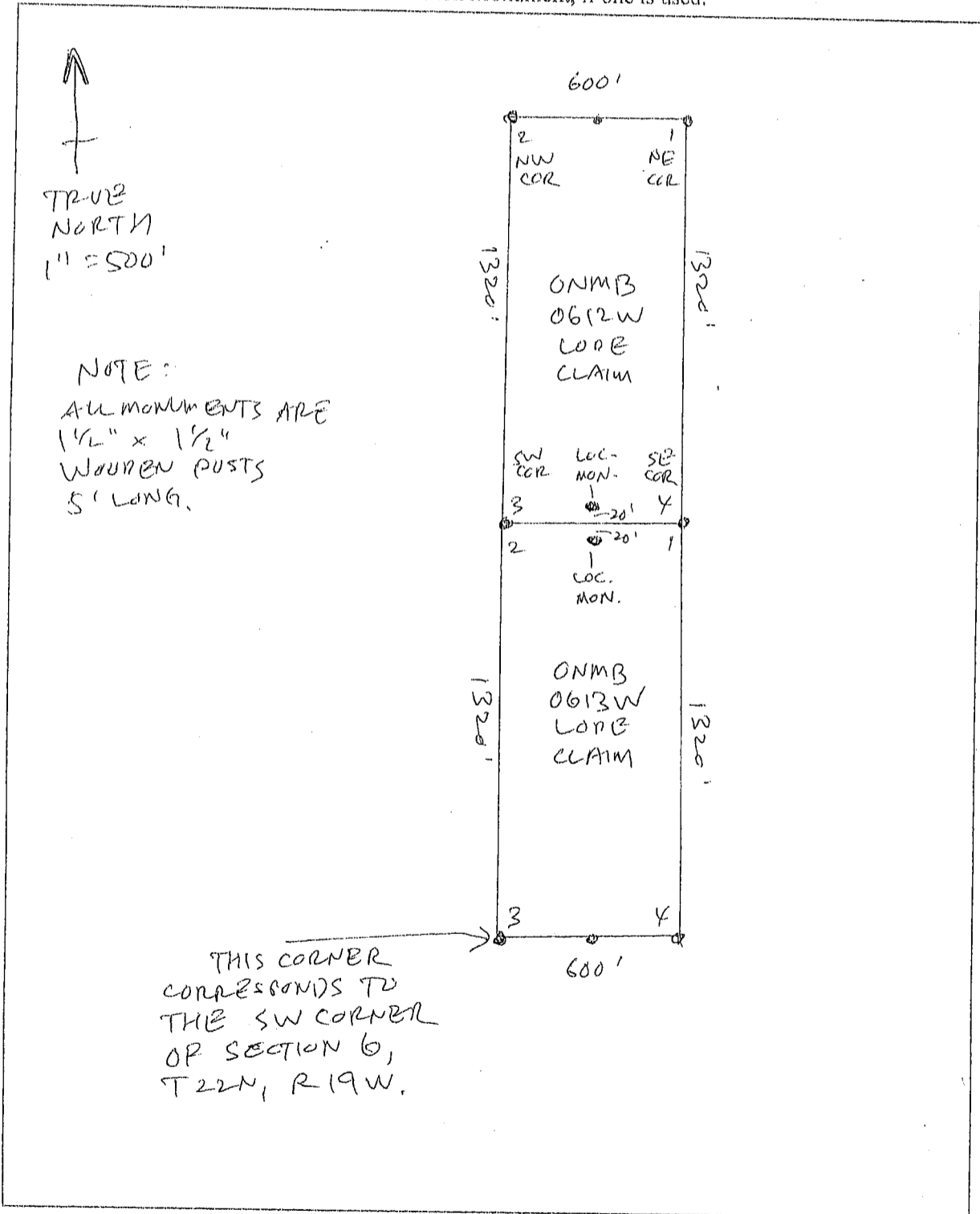
Map of the ONMB 0612W, 0613W Mining Claim Group, in Section 6, Township 22N Range 19W, Meridian 1GSRB, in the MLC Mining District, Mohave County, Nevada, Located on the 18 day of Sept, 2017 by Locator name and address (please print): Joseph Lee
5742 Beach Blvd
Buena Park CA 90621

RECEIVED
BLM AZ STATE OFFICE
2017 NOV 29 PM 1:43
PHOENIX, ARIZONA

RECORDER'S STAMP

NRS 515.040(1) requires that a claim map be one of two sizes: either 8-1/2 by 14 inches in paper, or 24 by 36 inches in Mylar or other transparent sheet.

Describe here the position of the Claim Location Monument, if one is used.



AM0447948

2



FEE# 2017052348

OFFICIAL RECORDS OF MOHAVE COUNTY KRISTI BLAIR, COUNTY RECORDER




10/30/2017 02:59 PM Fee: \$10.00

PAGE: 1 of 2

LOCATION NOTICE FOR LODE MINING CLAIM

Amendment BLM Serial # _____

NOTICE IS HEREBY GIVEN that the ONMB 0613W lode mining claim has been located by Joseph Lee whose current mailing address is 5742 Beach Blvd. Buena Park, CA 90621



The general course of this claim is Northerly to Southerly and it is situated in Mohave County, Arizona. This claim is 1320 feet in length and 600 feet in width.

20 Total Claim Acreage. This claim runs from the location monument on which this location notice is posted on the centerline of the claim approximately 20 feet in a Northerly direction to the North end line and 1300 feet in a Southerly direction to the South end line. This claim is marked by six monuments, one at each corner and one at the center of each end line of the claim.

The location monument on which this notice is posted is situated within Section 6, Township 22N, Range 19W, Gila Salt River Base and Meridian, Arizona and this claim encompasses portions of the following quarter section(s), section(s), Township(s) and Range(s) W 1/2 SW 1/4 SW 1/4

Gila Salt River Base and Meridian, Arizona.

The locality of this claim with reference to some natural object or permanent monument and additional information (if any) concerning its locality are as follows: The NW corner of the claimed area corresponds to the NW corner of SW 1/4 SW 1/4, Section 6, T22N, R19W.

The above information is shown on the attached map.

DATED AND POSTED on the ground this 18 day of Sept., 20 17.

LOCATOR(s) AGENT

Print Name(s) Joseph Lee

Signature(s) [Handwritten Signature]

Form MCF100 Revised July 2014

This form is available from the Arizona Geological Survey and may be reproduced.

AMC447949

The following Document contains no Personal Information as defined by NRS 603A.040

MAP FILING FORM

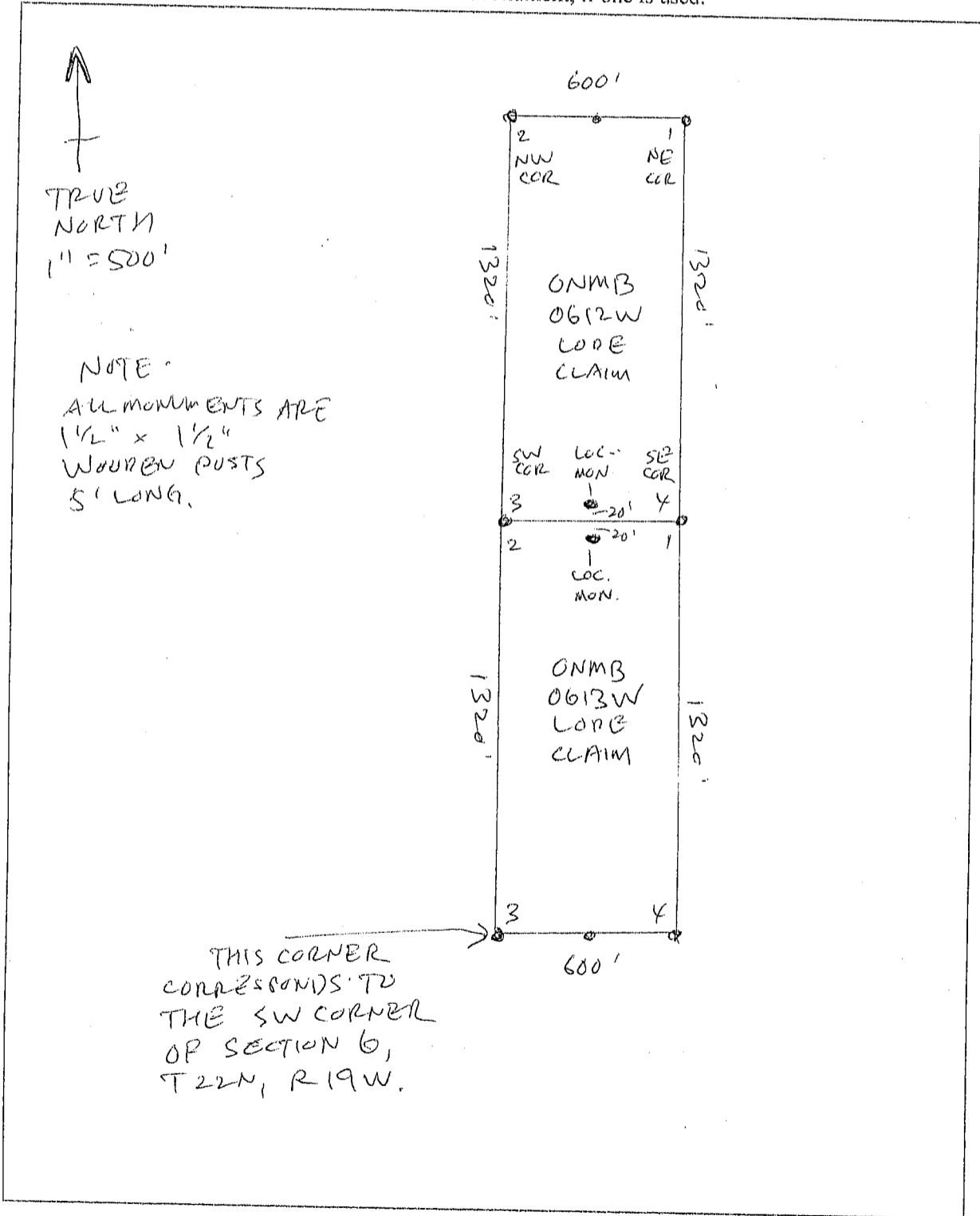
Map of the ONMB 0612W, 0613W Mining Claim Group, in Section 6, Township 22N Range 19W, Meridian 16SRB, in the unk. Mining District, Mohave County, Nevada, Located on the 18 day of Sept, 2017 by Joseph Lee Locator name and address (please print): 5742 Beach Blvd Buena Park CA 90621

RECEIVED
BLM AZ STATE OFFICE
2017 NOV 29 PM 1:43
PHOENIX, ARIZONA

RECORDER'S STAMP

NRS 515.040(1) requires that a claim map be one of two sizes: either 8-1/2 by 14 inches in paper, or 24 by 36 inches in Mylar or other transparent sheet.

Describe here the position of the Claim Location Monument, if one is used.



AMC447949

2



FEE# 2017052349

OFFICIAL RECORDS OF MOHAVE COUNTY KRISTI BLAIR, COUNTY RECORDER



10/30/2017 02:59 PM Fee: \$10.00

PAGE: 1 of 2

LOCATION NOTICE FOR LODE MINING CLAIM

Amendment BLM Serial # _____

NOTICE IS HEREBY GIVEN that the ONMB 0611W lode mining claim has been located by Joseph Lee whose current mailing address is 5742 Beach Blvd. Buena Park, CA 90621

RECEIVED
BLM STATE OFFICE
2017 NOV 29 P 1:30
PHOENIX, ARIZONA
BLM Date Stamp

The general course of this claim is Southerly to Northerly and it is situated in Mohave County, Arizona. This claim is 1320 feet in length and 600 feet in width.

20 Total Claim Acreage. This claim runs from the location monument on which this location notice is posted on the centerline of the claim approximately 20 feet in a Southerly direction to the South end line and 1300 feet in a Northerly direction to the North end line. This claim is marked by six monuments, one at each corner and one at the center of each end line of the claim.

The location monument on which this notice is posted is situated within Section 6, Township 22N, Range 19W, Gila Salt River Base and Meridian, Arizona and this claim encompasses portions of the following quarter section(s), section(s), Township(s) and Range(s) _____

W 1/2 NE 1/4 SW 1/4, S6, T22N, R19W.

Gila Salt River Base and Meridian, Arizona.

The locality of this claim with reference to some natural object or permanent monument and additional information (if any) concerning its locality are as follows: The NW corner of the claimed area corresponds to the NW corner of NE 1/4 SW 1/4, Section 6, T22N, R19W.

_____ The above information is shown on the attached map.

DATED AND POSTED on the ground this 18 day of Sept., 20 17.

LOCATOR(s) AGENT

Print Name(s) Joseph Lee

Signature(s) _____

Form MCF100 Revised July 2014

This form is available from the Arizona Geological Survey and may be reproduced.

AMC447950

The following Document contains no Personal Information as defined by NRS 603A.040

MAP FILING FORM

Map of the ONMB 0612E, 0613E, 0611W, 0614W Mining Claim Group, in Section 6, Township 22N Range 19W, Meridian GSRB, in the unk. Mining District,

Mohave County, Nevada, Located on the 18 day of Sept., 2017 by

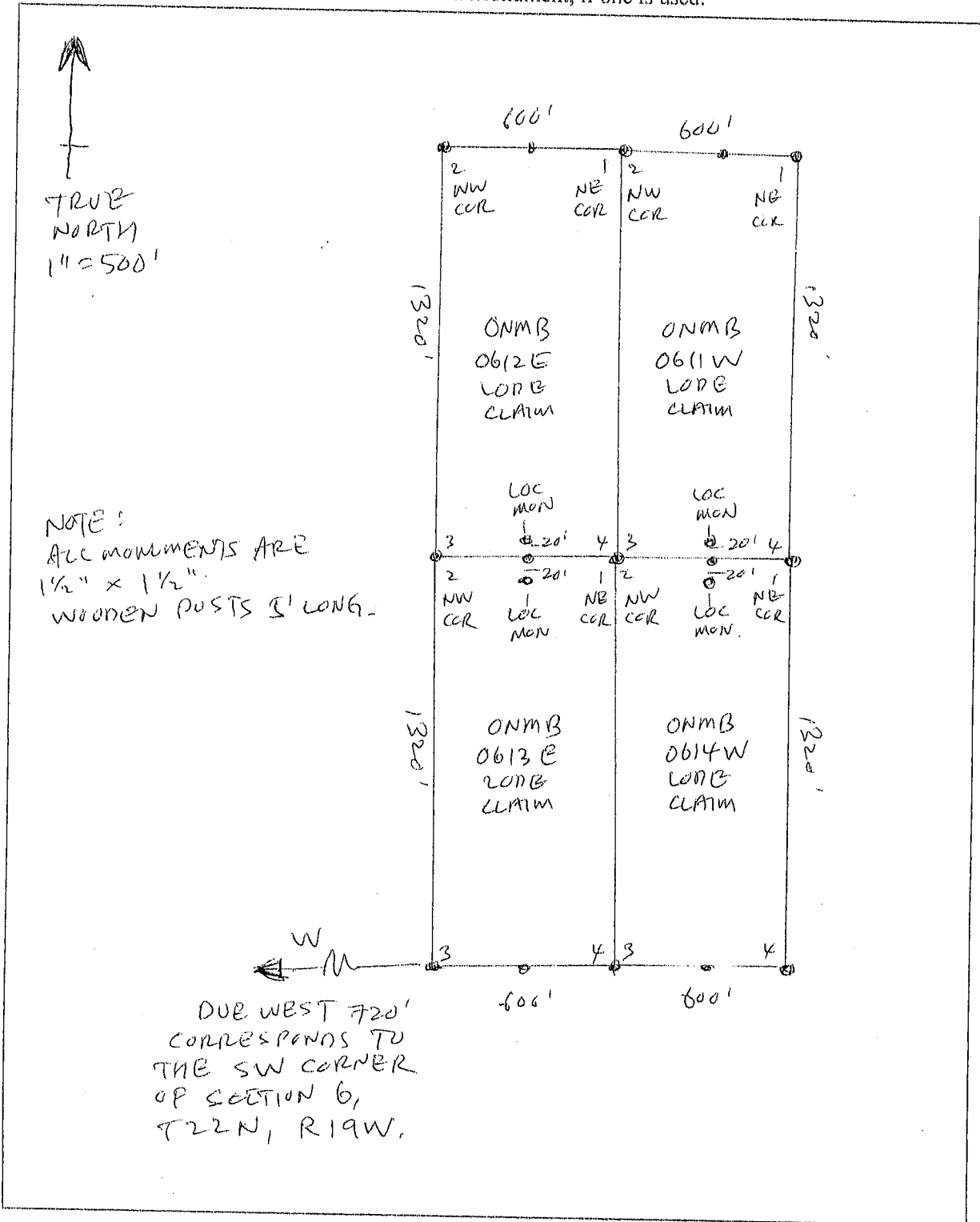
Locator name and address (please print):
Joseph Lee
5742 Beach Blvd
Buena Park CA 90621

RECEIVED
BLM AZ STATE OFFICE
2017 NOV 29 PM 1:43
PHOENIX, ARIZONA

RECORDER'S STAMP

NRS 515.040(1) requires that a claim map be one of two sizes: either 8-1/2 by 14 inches in paper, or 24 by 36 inches in Mylar or other transparent sheet.

Describe here the position of the Claim Location Monument, if one is used.



AMC447950

2



FEE# 2017052350

OFFICIAL RECORDS OF MOHAVE COUNTY KRISTI BLAIR, COUNTY RECORDER



10/30/2017 02:59 PM Fee: \$10.00

PAGE: 1 of 2

LOCATION NOTICE FOR LODE MINING CLAIM

Amendment BLM Serial # _____

NOTICE IS HEREBY GIVEN that the ONMB 0614W lode mining claim has been located by Joseph Lee whose current mailing address is 5742 Beach Blvd. Buena Park, CA 90621

RECEIVED
BLM AZ STATE OFFICE
2017 NOV 29 P 1:30
PHOENIX, ARIZONA

BLM Date Stamp

The general course of this claim is Northerly to Southerly and it is situated in Mohave County, Arizona. This claim is 1320 feet in length and 600 feet in width.

20 Total Claim Acreage. This claim runs from the location monument on which this location notice is posted on the centerline of the claim approximately 20 feet in a Northerly direction to the North end line and 1300 feet in a Southerly direction to the South end line. This claim is marked by six monuments, one at each corner and one at the center of each end line of the claim.

The location monument on which this notice is posted is situated within Section 6, Township 22N, Range 19W, Gila Salt River Base and Meridian, Arizona and this claim encompasses portions of the following quarter section(s), section(s), Township(s) and Range(s) _____

W 1/2 SE 1/4 SW 1/4, S6, T22N, R19W.

Gila Salt River Base and Meridian, Arizona.

The locality of this claim with reference to some natural object or permanent monument and additional information (if any) concerning its locality are as follows: The NW corner of the claimed area corresponds to the NW corner of SE 1/4 SW 1/4, Section 6, T22N, R19W.

_____ The above information is shown on the attached map.

DATED AND POSTED on the ground this 18 day of Sept., 20 17.

LOCATOR(s) AGENT

Print Name(s) Joseph Lee

Signature(s) [Handwritten Signature]

Form MCF100 Revised July 2014

This form is available from the Arizona Geological Survey and may be reproduced.

AMC447951

The following Document contains no Personal Information as defined by NRS 603A.040

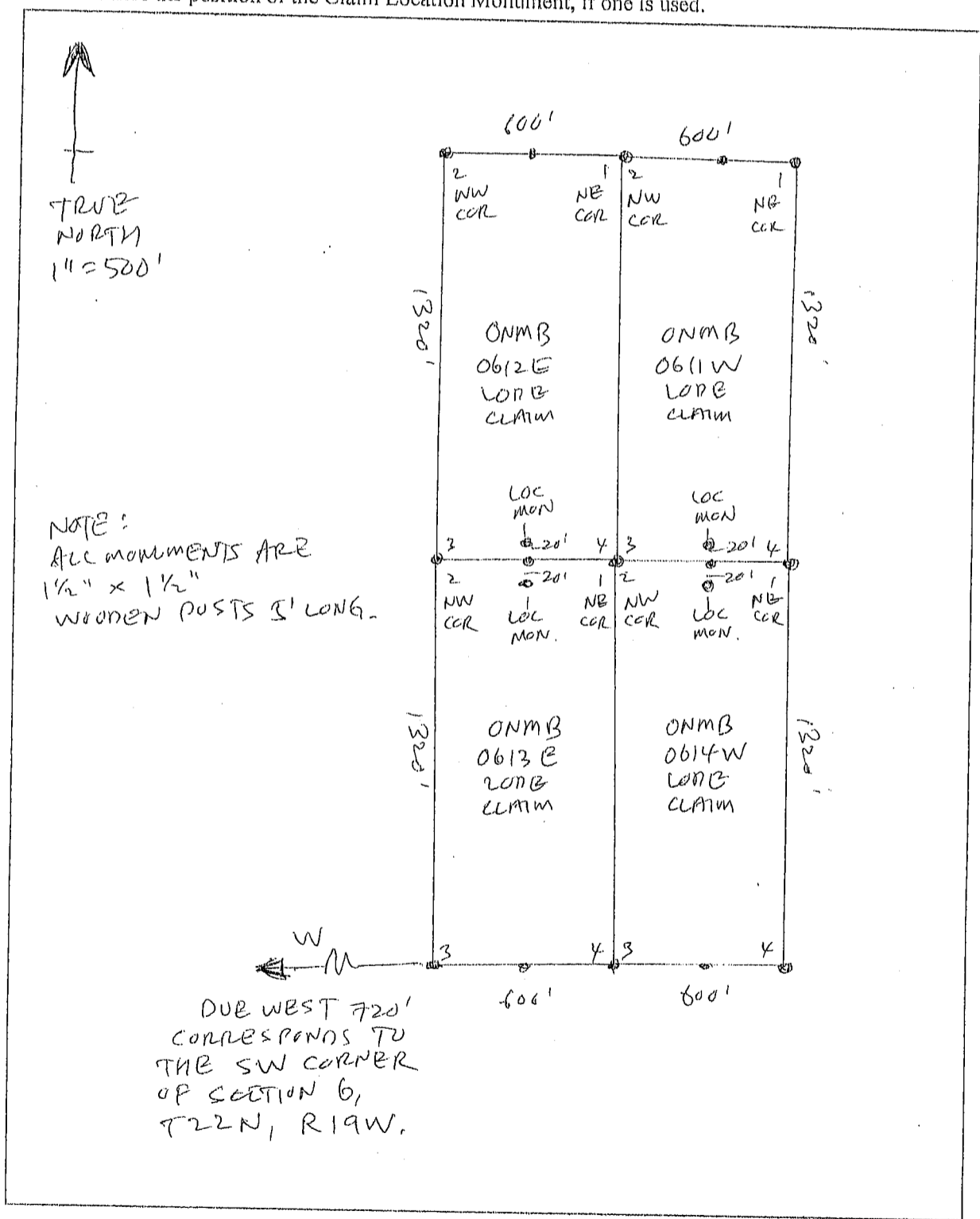
MAP FILING FORM

Map of the ONMB 0612E, 0613E, 0611W, 0614W Mining Claim Group, in Section 6, Township 22N Range 19W, Meridian GSRB, in the unk. Mining District, Mohave County, Nevada, Located on the 18 day of Sept., 2017 by Locator name and address (please print): Joseph Lee
5742 Beach Blvd
Buena Park CA 90621

RECEIVED
 BLM AZ STATE OFFICE
 2017 NOV 29 PM 1:44
 PHOENIX, ARIZONA

RECORDER'S STAMP
 NRS 515.040(1) requires that a claim map be one of two sizes: either 8-1/2 by 14 inches in paper, or 24 by 36 inches in Mylar or other transparent sheet.

Describe here the position of the Claim Location Monument, if one is used.



AMC447951

2



FEE# 2017052351

OFFICIAL RECORDS OF MOHAVE COUNTY KRISTI BLAIR, COUNTY RECORDER



10/30/2017 02:59 PM Fee: \$10.00

PAGE: 1 of 2

LOCATION NOTICE FOR LODE MINING CLAIM

Amendment BLM Serial # _____

NOTICE IS HEREBY GIVEN that the ONMB 0612E

_____ lode mining claim has been located

by Joseph Lee whose current mailing

address is 5742 Beach Blvd.

Buena Park, CA 90621

RECEIVED
BLM AZ STATE OFFICE
2017 NOV 29 P 1:30
PHOENIX, ARIZONA

BLM
Date
Stamp

The general course of this claim is Southerly to Northerly and it is situated in Mohave

County, Arizona. This claim is 1320 feet in length and 600 feet in width.

20 Total Claim Acreage. This claim runs from the location monument on which this location notice is posted on the centerline of the claim approximately 20 feet in a Southerly direction to the South end line and 1300 feet in a Northerly direction to the North end line. This claim is marked by six monuments, one at each corner and one at the center of each end line of the claim.

The location monument on which this notice is posted is situated within Section 6, Township 22N, Range 19W, Gila Salt River Base and Meridian, Arizona and this claim encompasses portions of the following quarter section(s), section(s), Township(s) and Range(s) _____

E 1/2 NW 1/4 SW 1/4, S6, T22N, R19W.

Gila Salt River Base and Meridian, Arizona.

The locality of this claim with reference to some natural object or permanent monument and additional information (if any) concerning its locality are as follows: The NE corner of the claimed area corresponds to the NE corner of NW 1/4 SW 1/4, Section 6, T22N, R19W.

_____ The above information is shown on the attached map.

DATED AND POSTED on the ground this 18 day of Sept., 20 17.

LOCATOR(s) AGENT

Print Name(s) Joseph Lee

Signature(s) _____

Form MCF100
Revised July 2014

This form is available from the Arizona Geological Survey and may be reproduced.

AMC447952

The following Document contains no Personal Information as defined by NRS 603A.040

RECEIVED
BLM AZ STATE OFFICE
2017 NOV 29 PM 1:44
PHOENIX, ARIZONA

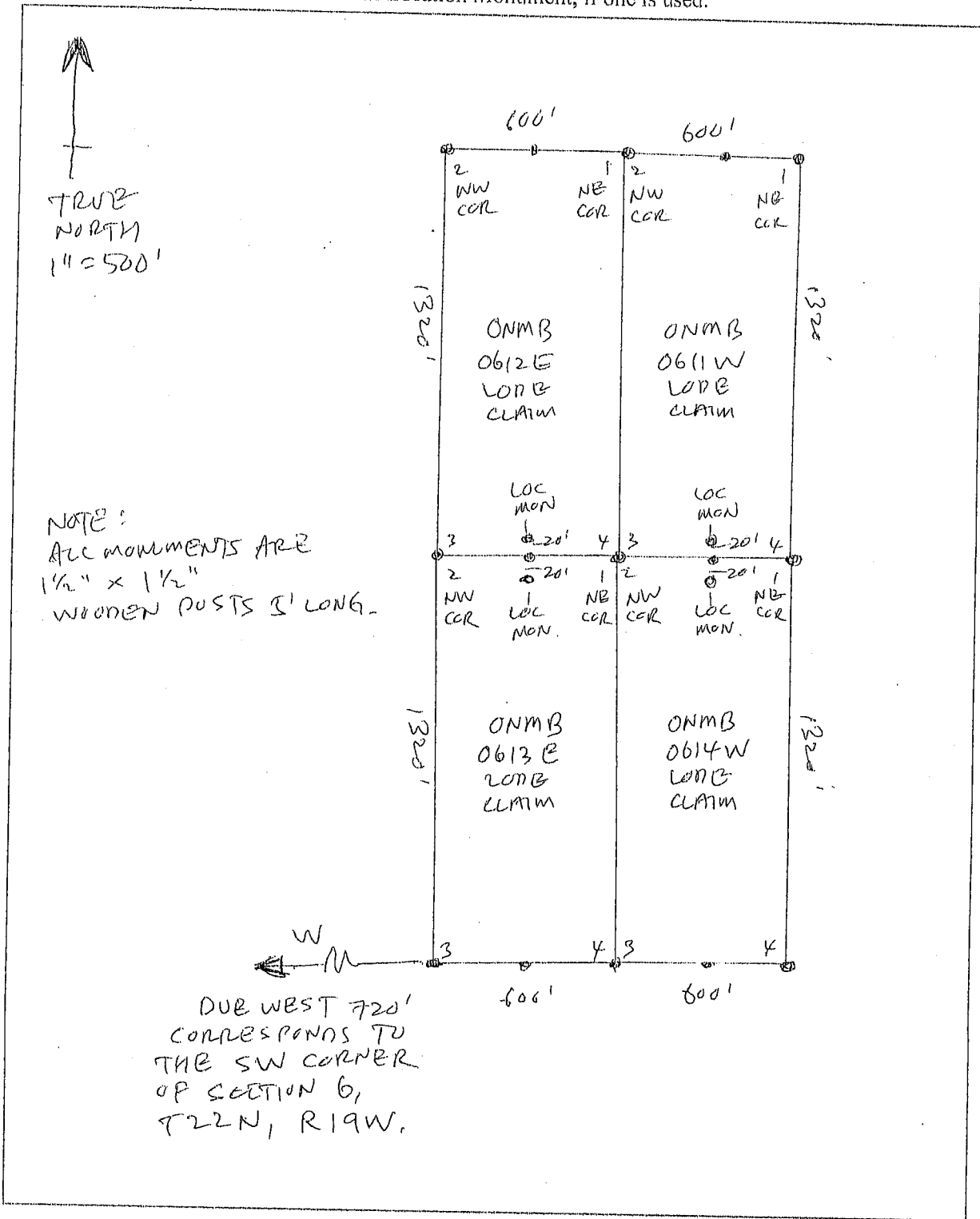
MAP FILING FORM

Map of the 0NMB 0612E, 0613E, 0611W, 0614W Mining
Claim Group, in Section 6, Township 22N
Range 19W, Meridian GSRB, in the
ME Mining District,
Mohave County, Nevada,
Located on the 18 day of Sept, 2017 by
Locator name and address (please print):

Joseph Lee
5742 Beach Blvd
Buena Park CA 90621

RECORDER'S STAMP
NRS 515.040(1) requires that a claim map be one of two sizes: either 8-1/2 by 14 inches in paper, or 24 by 36 inches in Mylar or other transparent sheet.

Describe here the position of the Claim Location Monument, if one is used.



AMC447952

2



FEE# 2017052352

OFFICIAL RECORDS OF MOHAVE COUNTY KRISTI BLAIR, COUNTY RECORDER



10/30/2017 02:59 PM Fee: \$10.00

PAGE: 1 of 2

LOCATION NOTICE FOR LODE MINING CLAIM

Amendment BLM Serial # _____


NOTICE IS HEREBY GIVEN that the ONMB 0613E

_____ lode mining claim has been located

by Joseph Lee whose current mailing

address is 5742 Beach Blvd.

Buena Park, CA 90621



The general course of this claim is Northerly to Southerly and it is situated in Mohave

County, Arizona. This claim is 1320 feet in length and 600 feet in width.

20 Total Claim Acreage. This claim runs from the location monument on which this location notice is posted on the centerline of the claim approximately 20 feet in a Northerly direction to the North end line and 1300 feet in a Southerly direction to the South end line. This claim is marked by six monuments, one at each corner and one at the center of each end line of the claim.

The location monument on which this notice is posted is situated within Section 6, Township 22N, Range 19W, Gila Salt River Base and Meridian, Arizona and this claim encompasses portions of the following quarter section(s), section(s), Township(s) and Range(s) _____

E 1/2 SW 1/4 SW 1/4, S6, T22N, R19W

Gila Salt River Base and Meridian, Arizona.

The locality of this claim with reference to some natural object or permanent monument and additional information (if any) concerning its locality are as follows: The NE corner of the claimed area corresponds to the NE corner of SW 1/4 SW 1/4, Section 6, T22N, R19W.

_____ The above information is shown on the attached map.

DATED AND POSTED on the ground this 18 day of Sept., 20 17.

LOCATOR(s) AGENT

Print Name(s) Joseph Lee

Signature(s) [Handwritten Signature]

Form MCF100 Revised July 2014

This form is available from the Arizona Geological Survey and may be reproduced.

AMC 447953

The following Document contains no Personal Information as defined by NRS 603A.040

MAP FILING FORM

Map of the 0NMB 0612E, 0613E, 0611W, 0614W Mining Claim Group, in Section 6, Township 22N Range 19W, Meridian GSRB, in the unk. Mining District, Mohave County, Nevada, Located on the 18 day of Sept., 2017 by

Locator name and address (please print):
Joseph Lee
5742 Beach Blvd
Buena Park CA 90621

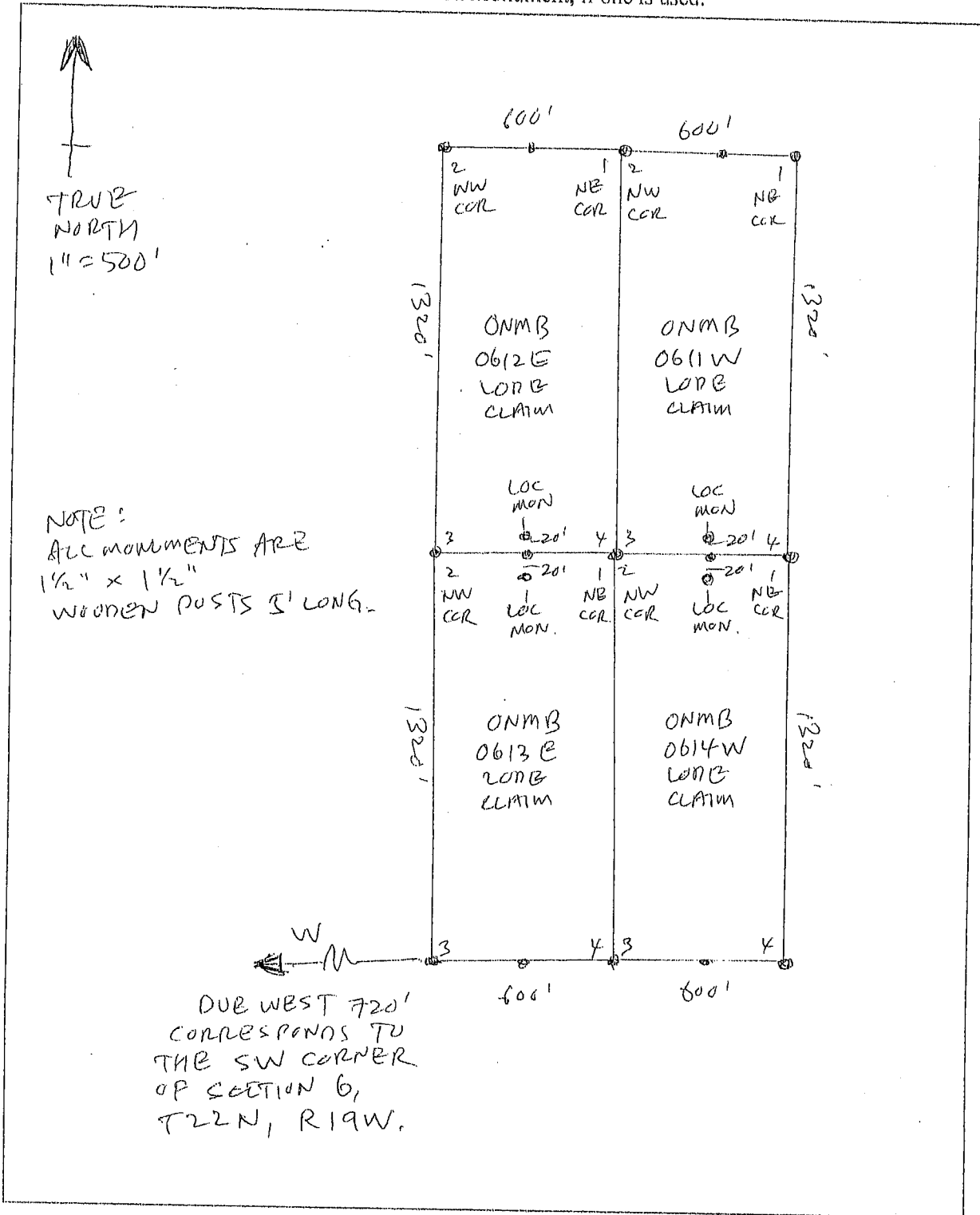
RECORDER'S STAMP

NRS 515.040(1) requires that a claim map be one of two sizes: either 8-1/2 by 14 inches in paper, or 24 by 36 inches in Mylar or other transparent sheet.

RECEIVED
BLM AZ STATE OFFICE

2017 NOV 29 PM 1:44
PHOENIX, ARIZONA

Describe here the position of the Claim Location Monument, if one is used.



AMC447953

2



FEE# 2017052353

OFFICIAL RECORDS OF MOHAVE COUNTY KRISTI BLAIR, COUNTY RECORDER



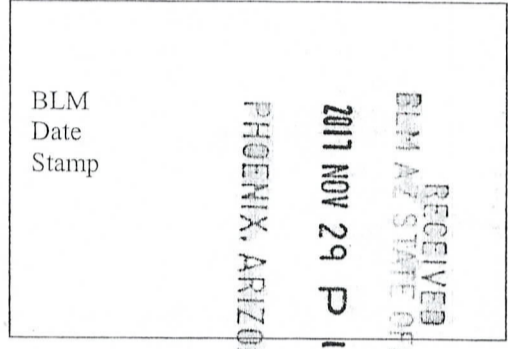
10/30/2017 02:59 PM Fee: \$10.00

PAGE: 1 of 2

LOCATION NOTICE FOR LODE MINING CLAIM

Amendment BLM Serial # _____

NOTICE IS HEREBY GIVEN that the ONMB 0610W lode mining claim has been located by Joseph Lee whose current mailing address is 5742 Beach Blvd. Buena Park, CA 90621



The general course of this claim is Southerly to Northerly and it is situated in Mohave County, Arizona. This claim is 1320 feet in length and 600 feet in width.

20 Total Claim Acreage. This claim runs from the location monument on which this location notice is posted on the centerline of the claim approximately 20 feet in a Southerly direction to the South end line and 1300 feet in a Northerly direction to the North end line. This claim is marked by six monuments, one at each corner and one at the center of each end line of the claim.

The location monument on which this notice is posted is situated within Section 6, Township 22N, Range 19W, Gila Salt River Base and Meridian, Arizona and this claim encompasses portions of the following quarter section(s), section(s), Township(s) and Range(s) NW 1/4 NW 1/4 SE 1/4, S6, T22N, R19W.

Gila Salt River Base and Meridian, Arizona. The locality of this claim with reference to some natural object or permanent monument and additional information (if any) concerning its locality are as follows: The NW corner of the claimed area corresponds to the NW corner of NW 1/4 SE 1/4, Section 6, T22N, R19W.

_____ The above information is shown on the attached map.

DATED AND POSTED on the ground this 18 day of Sept., 20 17.

LOCATOR(s) AGENT

Print Name(s) Joseph Lee
Signature(s) _____

Form MCF100 Revised July 2014

This form is available from the Arizona Geological Survey and may be reproduced.

AMC 447954

The following Document contains no Personal Information as defined by NRS 603A.040

MAP FILING FORM

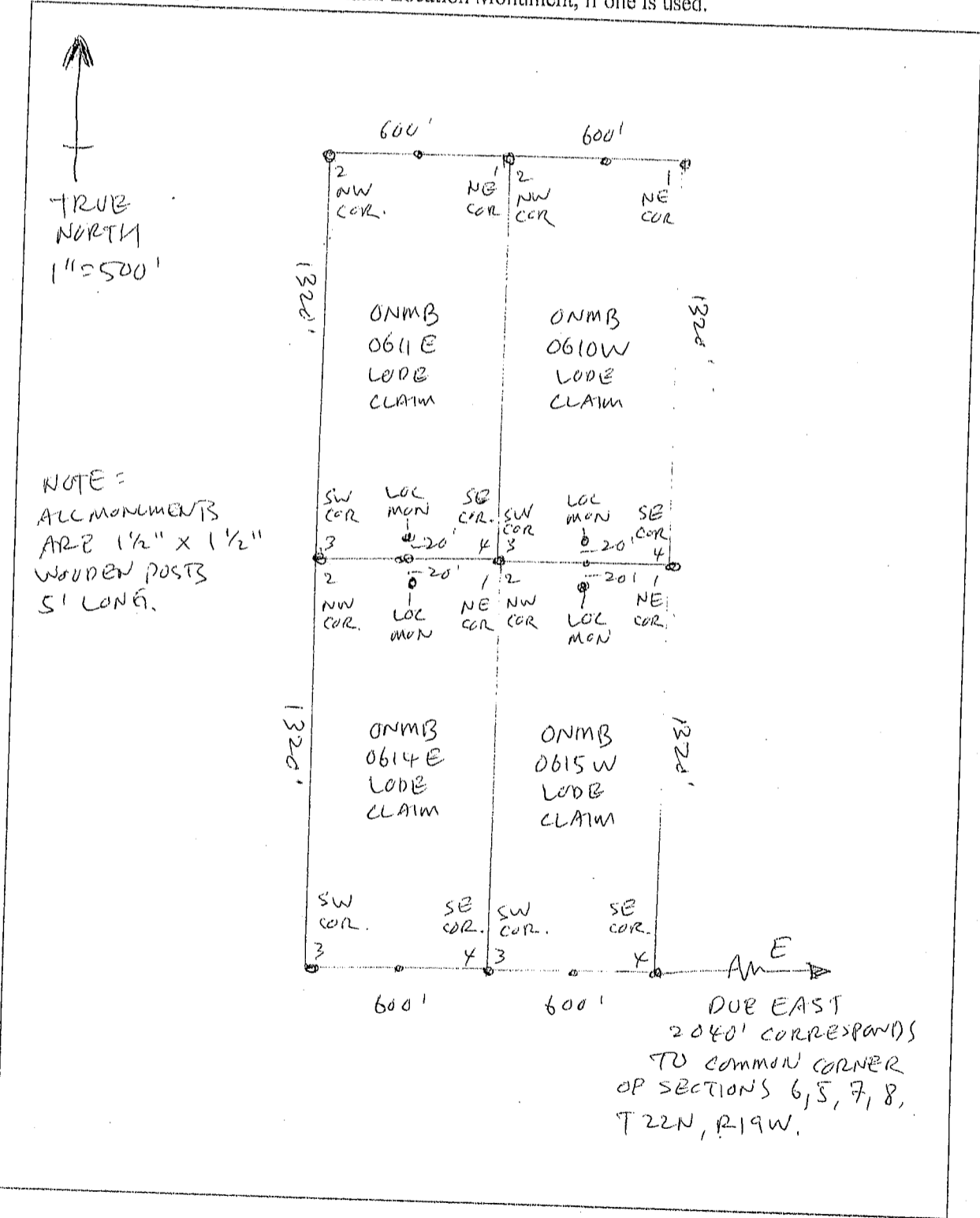
Map of the 0NMB 0611E, 0614E, 0610W, 0615W Mining Claim Group, in Section 6, Township 22N Range 19W, Meridian 6SRB, in the unk. Mining District, Monahave County, Nevada, Located on the 18 day of Sept, 2017 by Locator name and address (please print):
Joseph Lee
5742 Beach Blvd
Buena Park CA 90621

RECEIVED
 BLM AZ STATE OFFICE
 2017 NOV 29 PM 1:44
 PHOENIX, ARIZONA

RECORDER'S STAMP

NRS 515.040(1) requires that a claim map be one of two sizes: either 8-1/2 by 14 inches in paper, or 24 by 36 inches in Mylar or other transparent sheet.

Describe here the position of the Claim Location Monument, if one is used.



AN0447954

2.
FEE# 2017052354

OFFICIAL RECORDS
OF MOHAVE COUNTY
KRISTI BLAIR,
COUNTY RECORDER




10/30/2017 02:59 PM Fee: \$10.00

PAGE: 1 of 2

LOCATION NOTICE FOR LODE MINING CLAIM

Amendment BLM Serial # _____

NOTICE IS HEREBY GIVEN that the ONMB 0615W
_____ lode mining claim has been located
by Joseph Lee whose current mailing
address is 5742 Beach Blvd.
Buena Park, CA 90621



The general course of this claim is Northerly to Southerly and it is situated in Mohave
County, Arizona. This claim is 1320 feet in length and 600 feet in width.

20 Total Claim Acreage. This claim runs from the location monument on which this location notice
is posted on the centerline of the claim approximately 20 feet in a Northerly direction to the North
end line and 1300 feet in a Southerly direction to the South end line. This claim is marked by six
monuments, one at each corner and one at the center of each end line of the claim.

The location monument on which this notice is posted is situated within Section 6, Township 22N
19W, Gila Salt River Base and Meridian, Arizona and this claim encompasses portions
of the following quarter section(s), section(s), Township(s) and Range(s) W 1/2 SW 1/4 SE 1/4, S6, T22N, R19W

Gila Salt River Base and Meridian, Arizona.

The locality of this claim with reference to some natural object or permanent monument and additional information
(if any) concerning its locality are as follows: The NW corner of the claimed area corresponds to the
NW corner of SW 1/4 SE 1/4, Section 6, T22N, R19W.

_____ The above information is shown on the attached map.

DATED AND POSTED on the ground this 18 day of Sept., 20 17.

LOCATOR(s) AGENT

Print Name(s) Joseph Lee

Signature(s) _____

Form MCF100
Revised July 2014

This form is available from the Arizona Geological Survey and may be reproduced.

AHC447955

The following Document contains no Personal Information
as defined by NRS 603A.040

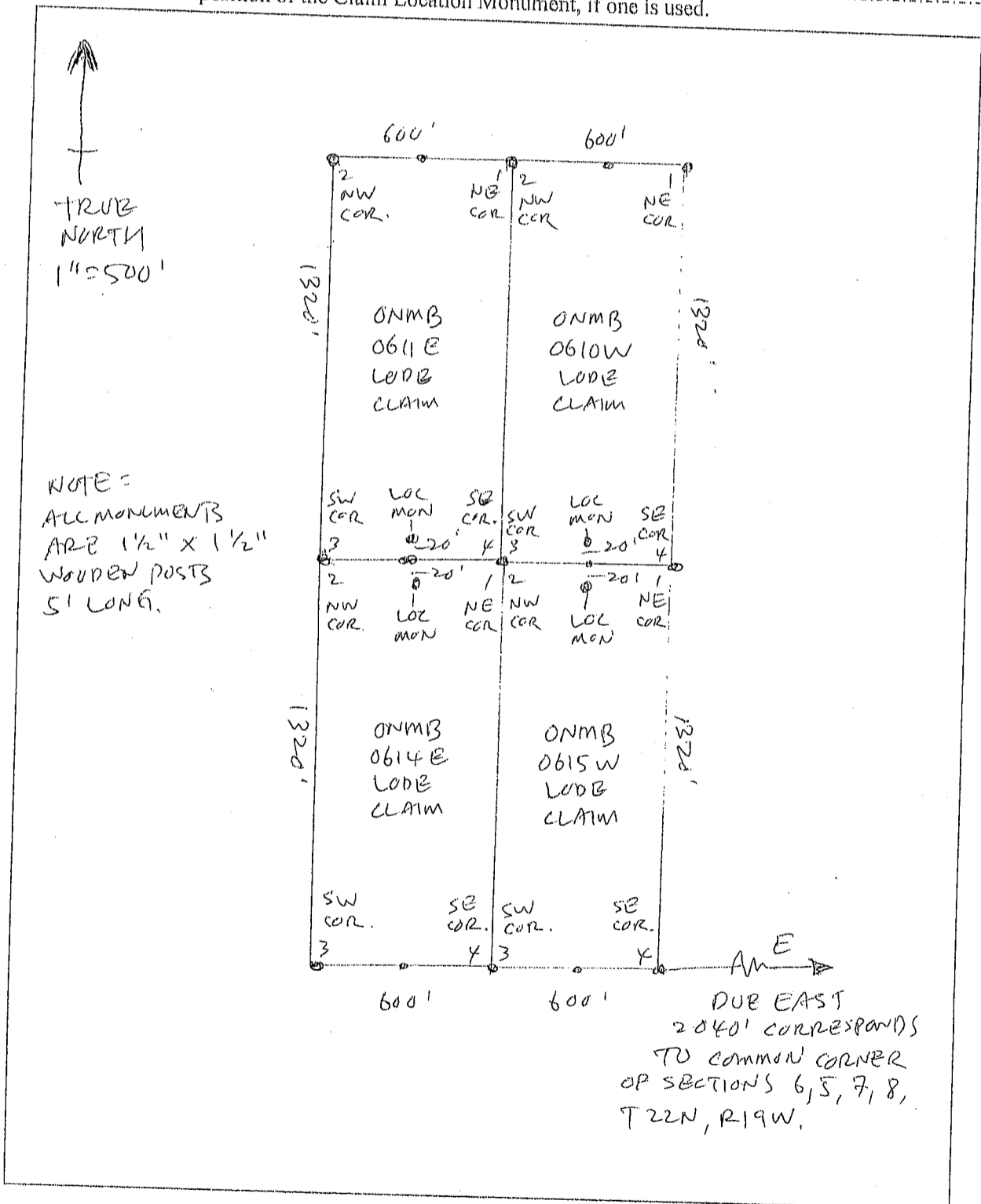
MAP FILING FORM

Map of the ONMB 0611E, 0614E, 0610W, 0615W Mining
Claim Group, in Section 6, Township 22N
Range 19W, Meridian 6SR-B, in the
WNE Mining District,
Mohave County, Nevada,
Located on the 18 day of Sept, 2017 by
Locator name and address (please print):
Joseph Lee
5742 Beach Blvd
Buena Park CA 90621

RECEIVED
BLM AZ STATE OFFICE
2017 NOV 29 PM 1:44
PHOENIX, ARIZONA

RECORDER'S STAMP
NRS 515.040(1) requires that a claim
map be one of two sizes: either 8-1/2 by
14 inches in paper, or 24 by 36 inches in
Mylar or other transparent sheet.

Describe here the position of the Claim Location Monument, if one is used.



AMC447955

2
FEE# 2017052355

OFFICIAL RECORDS
OF MOHAVE COUNTY
KRISTI BLAIR,
COUNTY RECORDER



10/30/2017 02:59 PM Fee: \$10.00

PAGE: 1 of 2

LOCATION NOTICE FOR LODE MINING CLAIM

Amendment BLM Serial # _____

NOTICE IS HEREBY GIVEN that the ONMB 0611E
_____ lode mining claim has been located
by Joseph Lee whose current mailing
address is 5742 Beach Blvd.
Buena Park, CA 90621

RECEIVED
DEPARTMENT OF STATE OFFICE
2017 NOV 29 P 1:31
PHOENIX, ARIZONA
BLM
Date
Stamp

The general course of this claim is Southerly to Northerly and it is situated in Mohave
County, Arizona. This claim is 1320 feet in length and 600 feet in width.

20 Total Claim Acreage. This claim runs from the location monument on which this location notice
is posted on the centerline of the claim approximately 20 feet in a Southerly direction to the South
end line and 1300 feet in a Northerly direction to the North end line. This claim is marked by six
monuments, one at each corner and one at the center of each end line of the claim.

The location monument on which this notice is posted is situated within Section 6, Township 22N
_____, Range 19W _____, Gila Salt River Base and Meridian, Arizona and this claim encompasses portions
of the following quarter section(s), section(s), Township(s) and Range(s) _____

E 1/2 NE 1/4 SW 1/4, S6, T22N, R19W.

Gila Salt River Base and Meridian, Arizona.

The locality of this claim with reference to some natural object or permanent monument and additional information
(if any) concerning its locality are as follows: The NE corner of the claimed area corresponds to the
NE corner of NE 1/4 SW 1/4, Section 6, T22N, R19W.

_____ The above information is shown on the attached map.

DATED AND POSTED on the ground this 18 day of Sept., 20 17.

(LOCATOR(s)) AGENT

Print Name(s) Joseph Lee

Signature(s) _____

Form MCF100
Revised July 2014

This form is available from the Arizona Geological Survey and may be reproduced.

AMC 447956

The following Document contains no Personal Information
as defined by NRS 603A.040

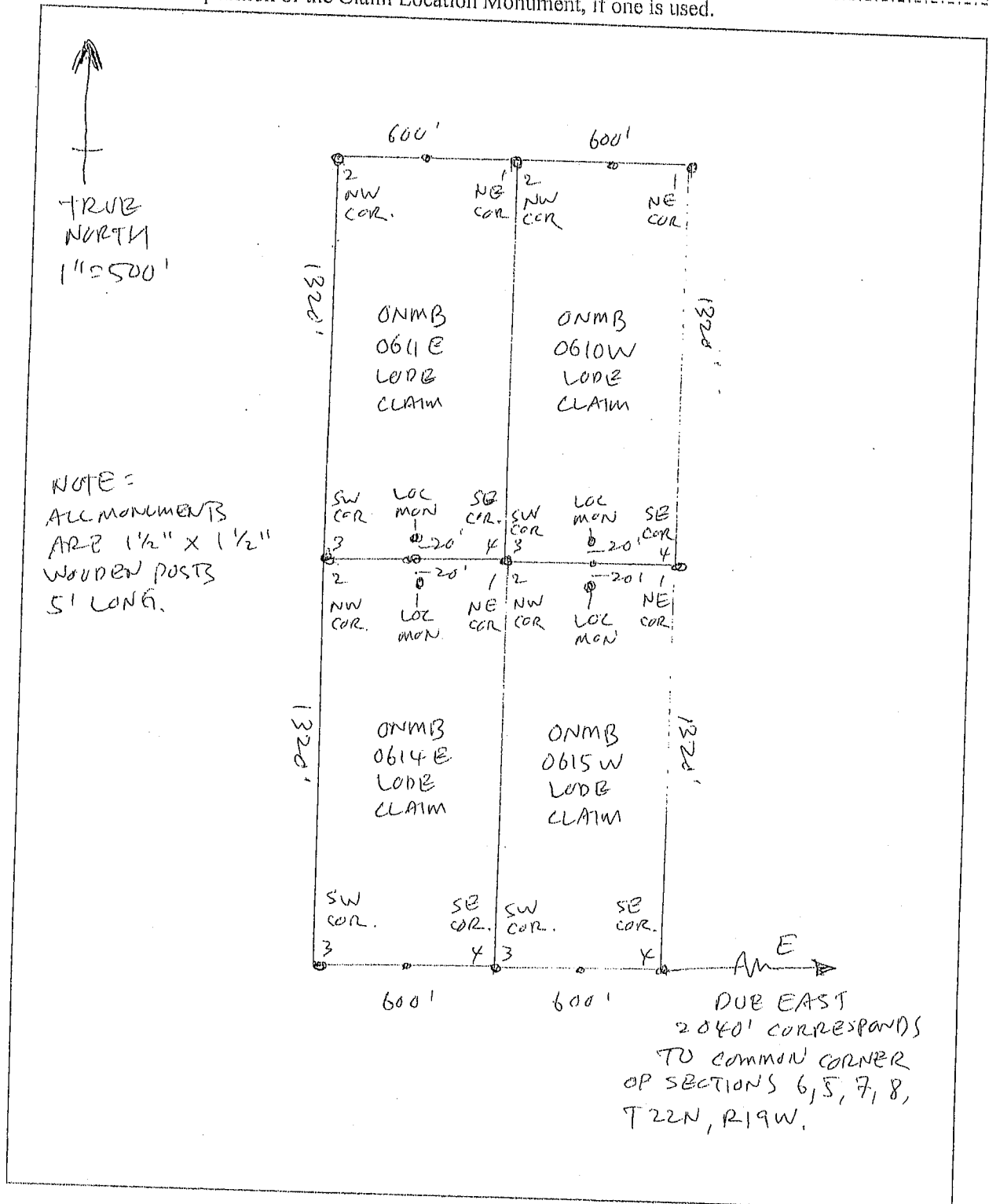
RECEIVED
BLM AZ STATE OFFICE
2017 NOV 29 PM 1:45
PHOENIX, ARIZONA

MAP FILING FORM

Map of the 0NMB 0611E, 0614E, 0610W, 0615W Mining
Claim Group, in Section 6, Township 22N
Range 19W, Meridian GSR-B, in the
ME Mining District,
Mohave County, Nevada,
Located on the 18 day of Sept, 2017 by
Locator name and address (please print):
Joseph Lee
5742 Beach Blvd
Buena Park CA 90621

RECORDER'S STAMP
NRS 515.040(1) requires that a claim
map be one of two sizes: either 8-1/2 by
14 inches in paper, or 24 by 36 inches in
Mylar or other transparent sheet.

Describe here the position of the Claim Location Monument, if one is used.



AMC447956

2



FEE# 2017052356

OFFICIAL RECORDS OF MOHAVE COUNTY KRISTI BLAIR, COUNTY RECORDER



10/30/2017 02:59 PM Fee: \$10.00

PAGE: 1 of 2

LOCATION NOTICE FOR LODE MINING CLAIM

Amendment BLM Serial # _____


NOTICE IS HEREBY GIVEN that the ONMB 8614E

_____ lode mining claim has been located

by Joseph Lee whose current mailing

address is 5742 Beach Blvd.

Buena Park, CA 90621



The general course of this claim is Northerly to Southerly and it is situated in Mohave

County, Arizona. This claim is 1320 feet in length and 600 feet in width.

20 Total Claim Acreage. This claim runs from the location monument on which this location notice is posted on the centerline of the claim approximately 20 feet in a Northerly direction to the North end line and 1300 feet in a Southerly direction to the South end line. This claim is marked by six monuments, one at each corner and one at the center of each end line of the claim.

The location monument on which this notice is posted is situated within Section 6, Township 22N, Range 19W, Gila Salt River Base and Meridian, Arizona and this claim encompasses portions of the following quarter section(s), section(s), Township(s) and Range(s) _____

E 1/2 SE 1/4 SW 1/4, S6, T22N, R19W.

Gila Salt River Base and Meridian, Arizona.

The locality of this claim with reference to some natural object or permanent monument and additional information (if any) concerning its locality are as follows: The NE corner of the claimed area corresponds to the NE corner of SE 1/4 SW 1/4, Section 6, T22N, R19W.

_____ The above information is shown on the attached map.

DATED AND POSTED on the ground this 18 day of Sept., 20 17.

LOCATOR(s) AGENT

Print Name(s) Joseph Lee

Signature(s) _____

Form MCF100 Revised July 2014

This form is available from the Arizona Geological Survey and may be reproduced.

AMC 447957

The following Document contains no Personal Information
as defined by NRS 603A.040

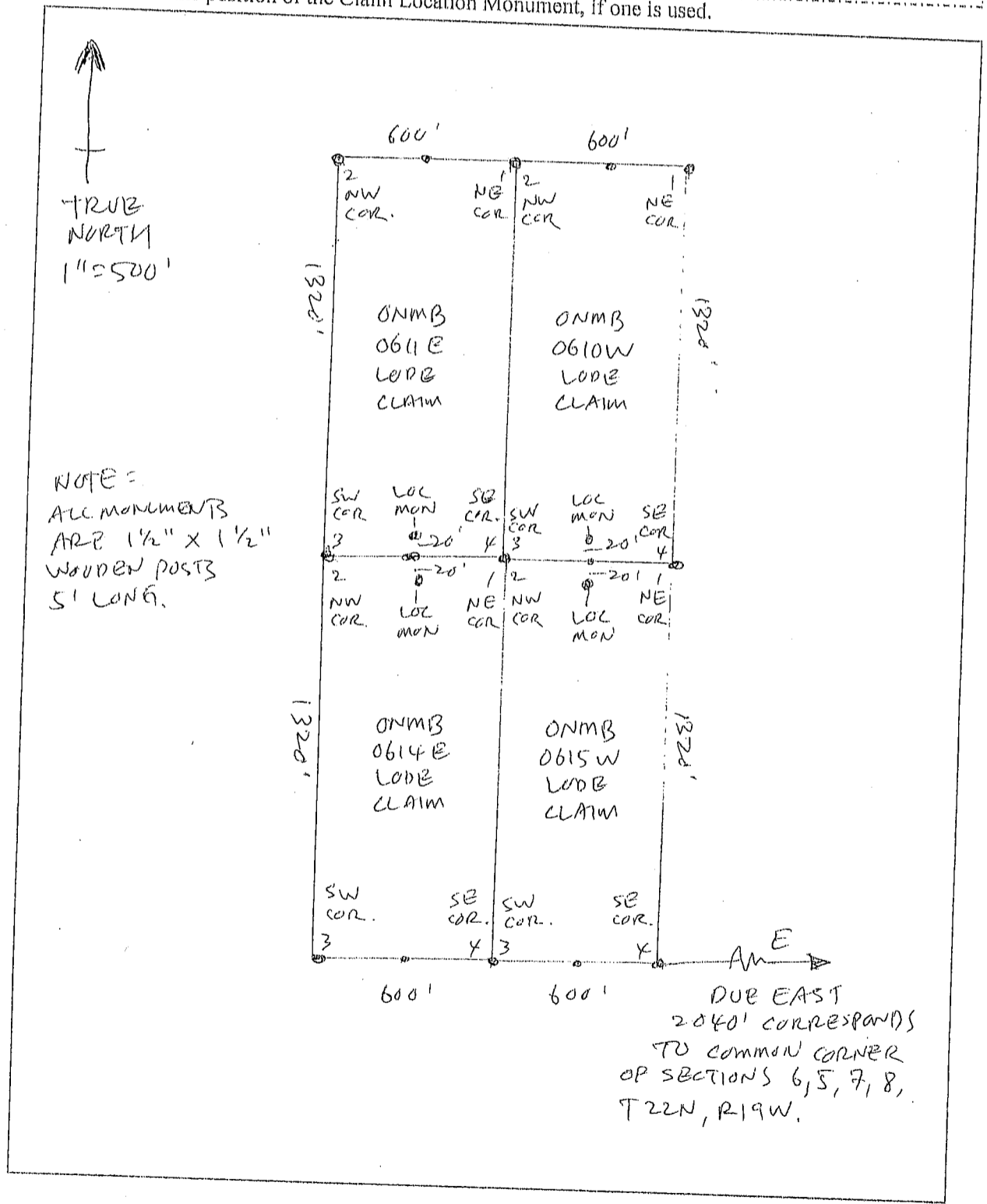
RECEIVED
BLM AZ STATE OFFICE
2017 NOV 29 PM 1:45
PHOENIX, ARIZONA

MAP FILING FORM

Map of the ONMB 0611E, 0614E, 0610W, 0615W Mining
Claim Group, in Section 6, Township 22N
Range 19W, Meridian GSRB, in the
UNK. Mining District,
Mohave County, Nevada,
Located on the 18 day of Sept., 2017 by
Locator name and address (please print):
Joseph Lee
5742 Beach Blvd
Buena Park CA 90621

RECORDER'S STAMP
NRS 515.040(1) requires that a claim
map be one of two sizes: either 8-1/2 by
14 inches in paper, or 24 by 36 inches in
Mylar or other transparent sheet.

Describe here the position of the Claim Location Monument, if one is used.



AM0447957

2

FEE# 2017052357

OFFICIAL RECORDS OF MOHAVE COUNTY KRISTI BLAIR, COUNTY RECORDER



10/30/2017 02:59 PM Fee: \$10.00

PAGE: 1 of 2

LOCATION NOTICE FOR LODE MINING CLAIM

Amendment BLM Serial #

NOTICE IS HEREBY GIVEN that the ONMB 0609W lode mining claim has been located by Joseph Lee whose current mailing address is 5742 Beach Blvd. Buena Park, CA 90621

BLM Date Stamp PHOENIX, ARIZONA RECEIVED BLM AZ STATE OFFICE 2017 NOV 29 P 1:31

The general course of this claim is Southerly to Northerly and it is situated in Mohave County, Arizona. This claim is 1320 feet in length and 600 feet in width.

20 Total Claim Acreage. This claim runs from the location monument on which this location notice is posted on the centerline of the claim approximately 20 feet in a Southerly direction to the South end line and 1300 feet in a Northerly direction to the North end line. This claim is marked by six monuments, one at each corner and one at the center of each end line of the claim.

The location monument on which this notice is posted is situated within Section 6, Township 22N, Range 19W, Gila Salt River Base and Meridian, Arizona and this claim encompasses portions of the following quarter section(s), section(s), Township(s) and Range(s) W/2 NE 1/4 SE 1/4, S6, T22N, R19W.

Gila Salt River Base and Meridian, Arizona. The locality of this claim with reference to some natural object or permanent monument and additional information (if any) concerning its locality are as follows: The NW corner of the claimed area corresponds to the NW corner of NE 1/4 SE 1/4, Section 6, T22N, R19W.

The above information is shown on the attached map.

DATED AND POSTED on the ground this 18 day of Sept., 20 17.

LOCATOR(s) AGENT

Print Name(s) Joseph Lee Signature(s)

Form MCF100 Revised July 2014

This form is available from the Arizona Geological Survey and may be reproduced.

AMC 447958

The following Document contains no Personal Information
as defined by NRS 603A.040

MAP FILING FORM

Map of the ONMB 0610E, 0615E, 0609W, 0616W Mining
Claim Group, in Section 6, Township 22N
Range 19W, Meridian GSRB, in the
MK- Mining District,
Mohave County, Nevada,
Located on the 18 day of SEPT, 2017 by
Locator name and address (please print):

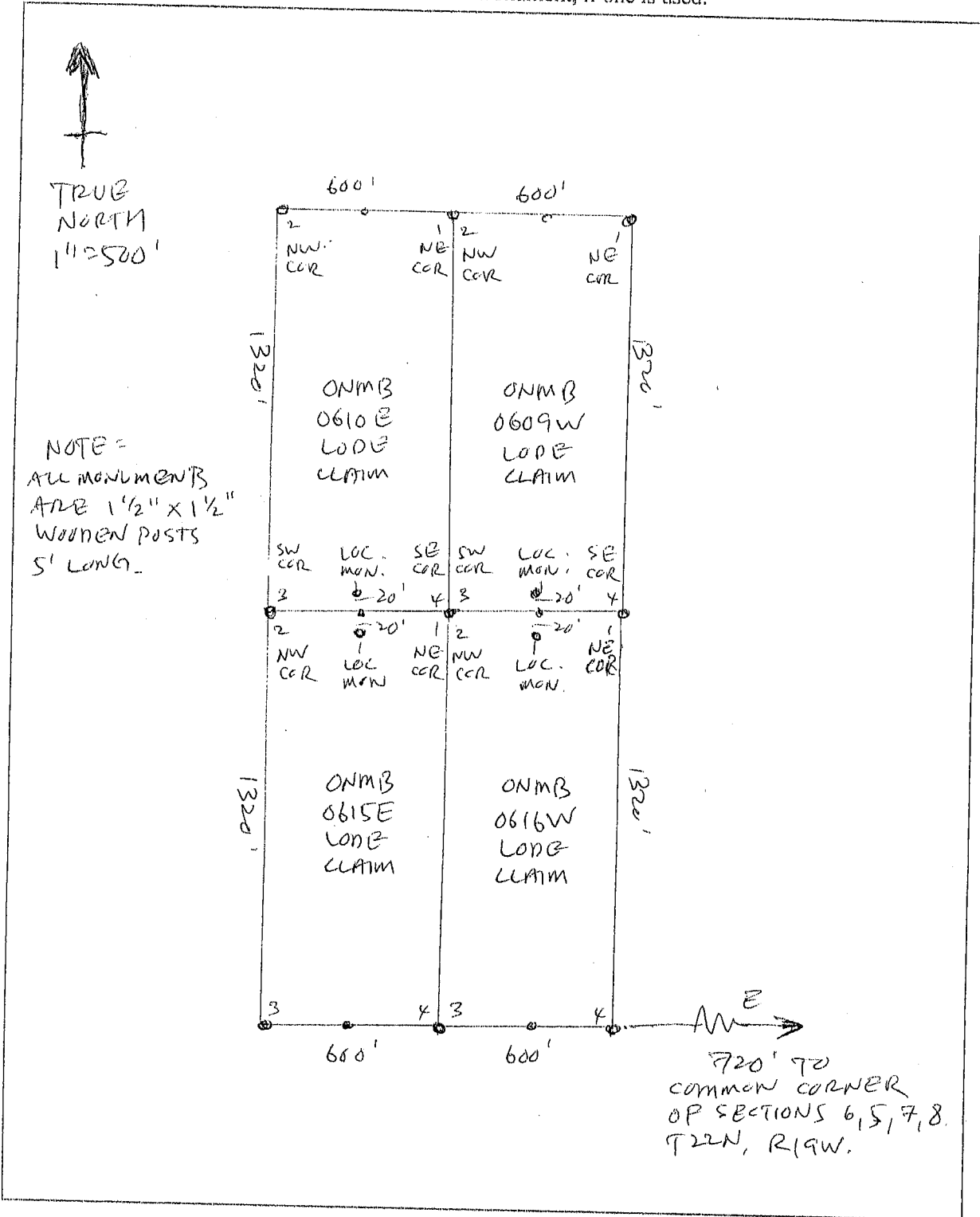
Joseph Lee
5742 Beach Blvd
Buena Park CA 90621

RECEIVED
BLM AZ STATE OFFICE
2017 NOV 29 PM 1:45
PHOENIX, ARIZONA

RECORDER'S STAMP

NRS 515.040(1) requires that a claim
map be one of two sizes: either 8-1/2 by
14 inches in paper, or 24 by 36 inches in
Mylar or other transparent sheet.

Describe here the position of the Claim Location Monument, if one is used.



AM0447958



FEE# 2017052358

OFFICIAL RECORDS OF MOHAVE COUNTY KRISTI BLAIR, COUNTY RECORDER



10/30/2017 02:59 PM Fee: \$10.00

PAGE: 1 of 2

LOCATION NOTICE FOR LODE MINING CLAIM

Amendment BLM Serial # _____

NOTICE IS HEREBY GIVEN that the ONMB 0610E

_____ lode mining claim has been located

by Joseph Lee whose current mailing

address is 5742 Beach Blvd.

Buena Park, CA 90621

BLM Date Stamp

RECEIVED
BLM AZ STATE OFFICE
2017 NOV 29 P 1:31
PHOENIX, ARIZONA

The general course of this claim is Southerly to Northerly and it is situated in Mohave

County, Arizona. This claim is 1320 feet in length and 600 feet in width.

20 Total Claim Acreage. This claim runs from the location monument on which this location notice is posted on the centerline of the claim approximately 20 feet in a Southerly direction to the South end line and 1300 feet in a Northerly direction to the North end line. This claim is marked by six monuments, one at each corner and one at the center of each end line of the claim.

The location monument on which this notice is posted is situated within Section 6, Township 22N, Range 19W, Gila Salt River Base and Meridian, Arizona and this claim encompasses portions of the following quarter section(s), section(s), Township(s) and Range(s) _____

E 1/2 NW 1/4 SE 1/4, S6, T22N, R19W.

Gila Salt River Base and Meridian, Arizona.

The locality of this claim with reference to some natural object or permanent monument and additional information (if any) concerning its locality are as follows: The NE corner of the claimed area corresponds to the NE corner of NW 1/4 SE 1/4, Section 6, T22N, R19W.

_____ The above information is shown on the attached map.

DATED AND POSTED on the ground this 18 day of Sept., 20 17.

LOCATOR(s) AGENT

Print Name(s) Joseph Lee

Signature(s) _____

Form MCF100 Revised July 2014

This form is available from the Arizona Geological Survey and may be reproduced.

ANC447959

The following Document contains no Personal Information as defined by NRS 603A.040

MAP FILING FORM

Map of the ONMB 0610E, 0615E, 0609W, 0616W Mining Claim Group, in Section 6, Township 22N Range 19W, Meridian GRB, in the unk Mining District, MoHAVE County, Nevada, Located on the 18 day of Sept, 2017 by

Locator name and address (please print):
Joseph Lee
5742 Beach Blvd
Buena Park CA 90621

PHOENIX, ARIZONA

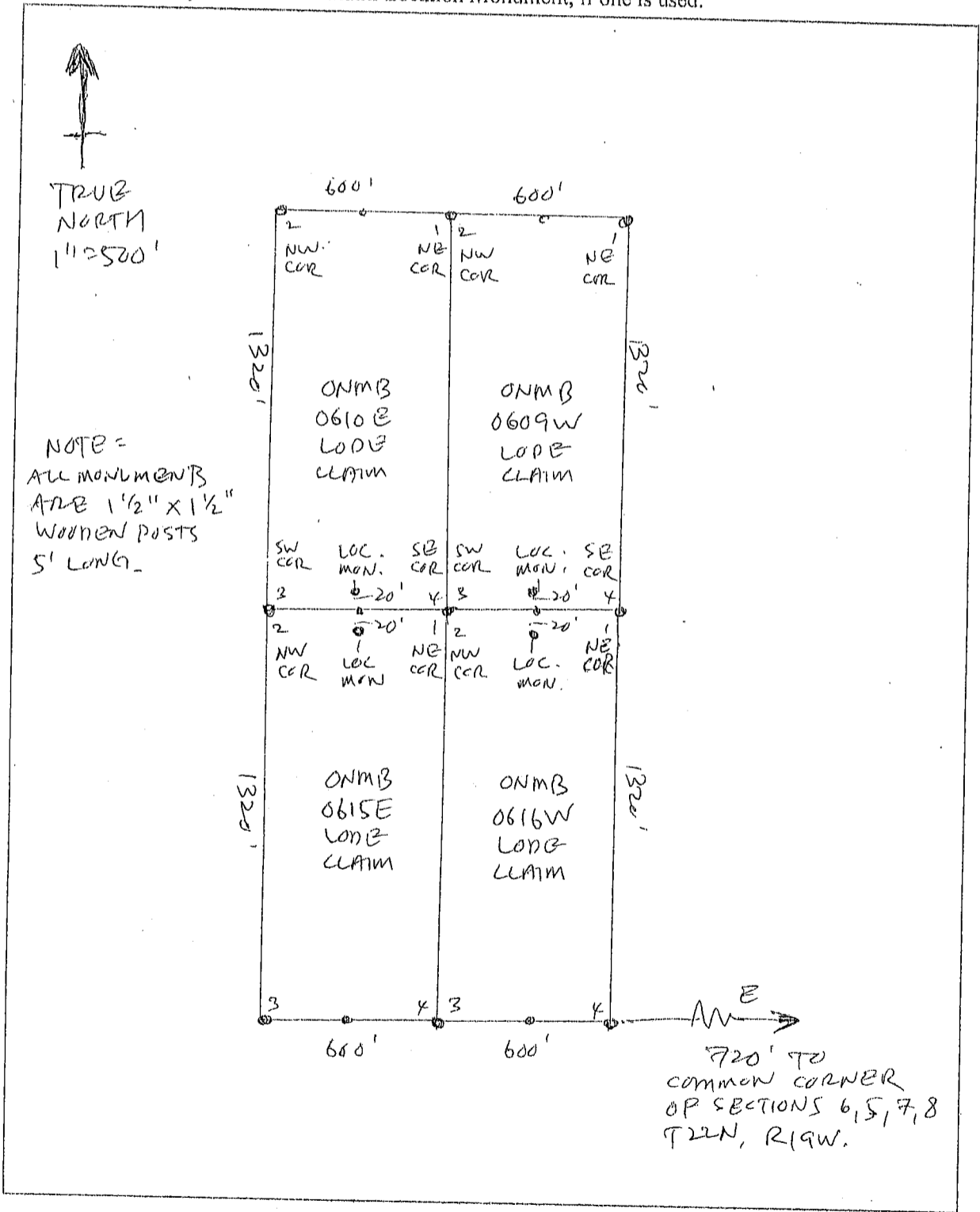
2017 NOV 29 PM 1:45

RECEIVED
BLM AZ STATE OFFICE

RECORDER'S STAMP

NRS 515.040(1) requires that a claim map be one of two sizes: either 8-1/2 by 14 inches in paper, or 24 by 36 inches in Mylar or other transparent sheet.

Describe here the position of the Claim Location Monument, if one is used.



AMC 447959

2



FEE# 2017052359

OFFICIAL RECORDS OF MOHAVE COUNTY KRISTI BLAIR, COUNTY RECORDER



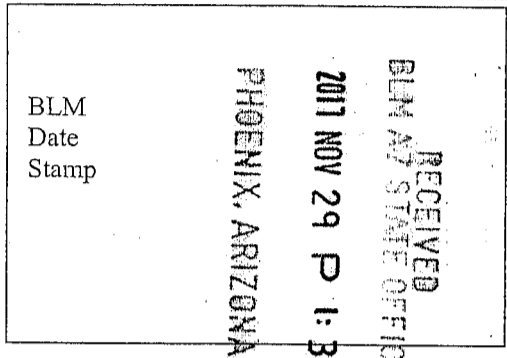
10/30/2017 02:59 PM Fee: \$10.00

PAGE: 1 of 2

LOCATION NOTICE FOR LODE MINING CLAIM

Amendment BLM Serial # _____

NOTICE IS HEREBY GIVEN that the ONMB 0616W lode mining claim has been located by Joseph Lee whose current mailing address is 5742 Beach Blvd. Buena Park, CA 90621



The general course of this claim is Northerly to Southerly and it is situated in Mohave County, Arizona. This claim is 1320 feet in length and 600 feet in width.

20 Total Claim Acreage. This claim runs from the location monument on which this location notice is posted on the centerline of the claim approximately 20 feet in a Northerly direction to the North end line and 1300 feet in a Southerly direction to the South end line. This claim is marked by six monuments, one at each corner and one at the center of each end line of the claim.

The location monument on which this notice is posted is situated within Section 6, Township 22N, Range 19W, Gila Salt River Base and Meridian, Arizona and this claim encompasses portions of the following quarter section(s), section(s), Township(s) and Range(s) _____

W 1/2 SE 1/4 SE 1/4, S6, T22N, R19W

Gila Salt River Base and Meridian, Arizona.

The locality of this claim with reference to some natural object or permanent monument and additional information (if any) concerning its locality are as follows: The NW corner of the claimed area corresponds to the NW corner of SE 1/4 SE 1/4, Section 6, T22N, R19W.

_____ The above information is shown on the attached map.

DATED AND POSTED on the ground this 18 day of Sept., 20 17.

LOCATOR(s) AGENT

Print Name(s) Joseph Lee

Signature(s) _____

Form MCF100 Revised July 2014

This form is available from the Arizona Geological Survey and may be reproduced.

AMC447960

The following Document contains no Personal Information
as defined by NRS 603A.040

MAP FILING FORM

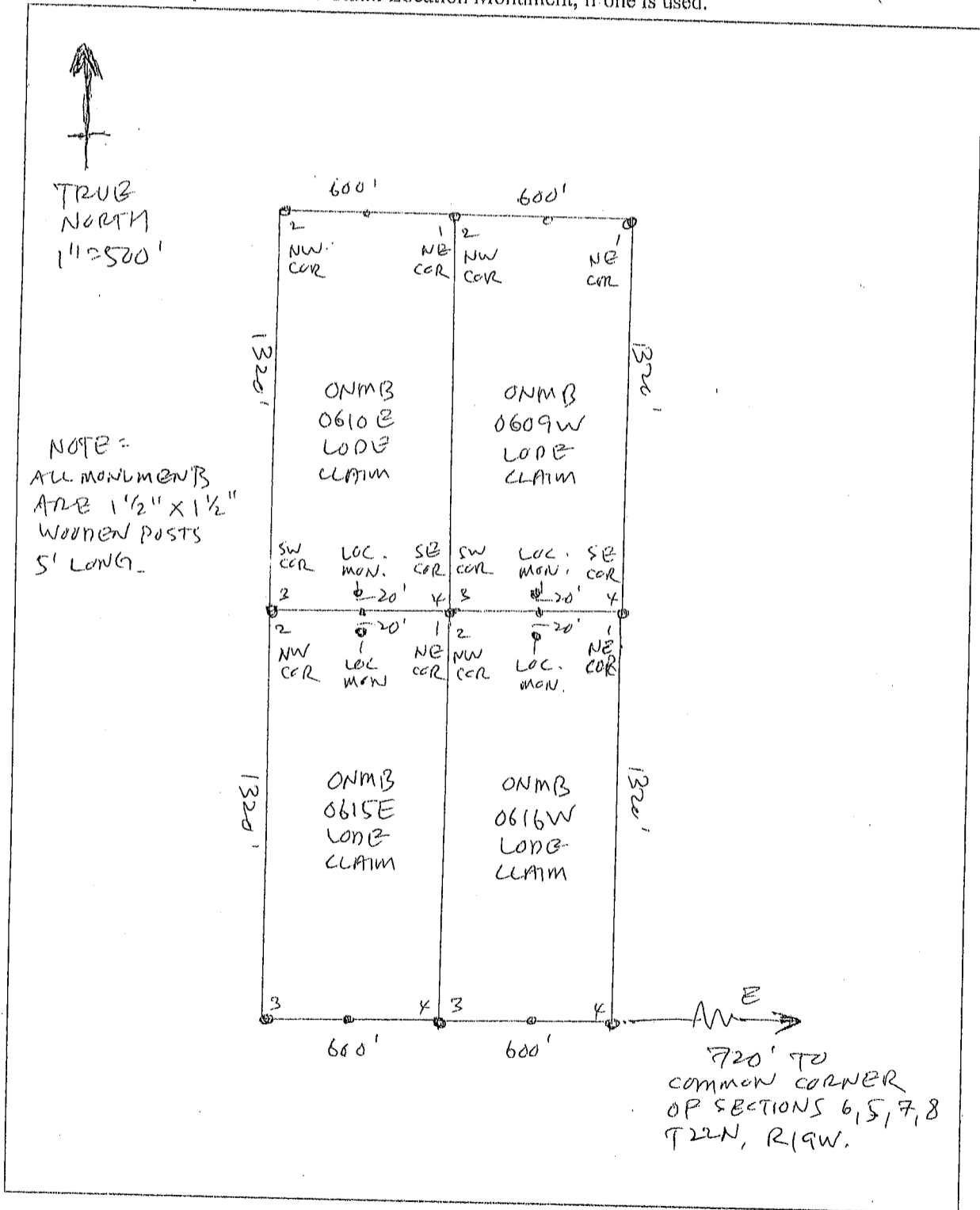
Map of the ONMB 0610E, 0615E, 0609W, 0616W Mining
Claim Group, in Section 6, Township 22N
Range 19W, Meridian GSRB, in the
mk- Mining District,
Mohave County, Nevada,
Located on the 18 day of Sept, 2017 by
Locator name and address (please print):
Joseph Lee
5742 Beach Blvd
Buena Park CA 90621

RECEIVED
BLM AZ STATE OFFICE
2017 NOV 29 PM 1:45
PHOENIX, ARIZONA

RECORDER'S STAMP

NRS 515.040(1) requires that a claim
map be one of two sizes: either 8-1/2 by
14 inches in paper, or 24 by 36 inches in
Mylar or other transparent sheet.

Describe here the position of the Claim Location Monument, if one is used.



AMC447960

2

FEE# 2017052360

OFFICIAL RECORDS OF MOHAVE COUNTY KRISTI BLAIR, COUNTY RECORDER



10/30/2017 02:59 PM Fee: \$10.00

PAGE: 1 of 2

LOCATION NOTICE FOR LODE MINING CLAIM

Amendment BLM Serial # _____


NOTICE IS HEREBY GIVEN that the ONMB 0615E

_____ lode mining claim has been located

by Joseph Lee whose current mailing

address is 5742 Beach Blvd.

Buena Park, CA 90621



The general course of this claim is Northerly to Southerly and it is situated in Mohave

County, Arizona. This claim is 1320 feet in length and 600 feet in width.

20 Total Claim Acreage. This claim runs from the location monument on which this location notice is posted on the centerline of the claim approximately 10 feet in a Northerly direction to the North end line and 1310 feet in a Southerly direction to the South end line. This claim is marked by six monuments, one at each corner and one at the center of each end line of the claim.

The location monument on which this notice is posted is situated within Section 6, Township 22N, Range 19W, Gila Salt River Base and Meridian, Arizona and this claim encompasses portions of the following quarter section(s), section(s), Township(s) and Range(s) _____

E 1/2 SW 1/4 SE 1/4, S6, T22N, R19W.

Gila Salt River Base and Meridian, Arizona.

The locality of this claim with reference to some natural object or permanent monument and additional information (if any) concerning its locality are as follows: The NE corner of the claimed area corresponds to the NE corner of SW 1/4 SE 1/4, Section 6, T22N, R19W.

_____ The above information is shown on the attached map.

DATED AND POSTED on the ground this 18 day of Sept., 20 17.

LOCATOR(s) AGENT

Print Name(s) Joseph Lee

Signature(s) _____

Form MCF100 Revised July 2014

This form is available from the Arizona Geological Survey and may be reproduced.

AMC 447961

The following Document contains no Personal Information as defined by NRS 603A.040

RECEIVED
BLM AZ STATE OFFICE

2017 NOV 29 PM 1:46

PHOENIX, ARIZONA

MAP FILING FORM

Map of the ONMB 0610E, 0615E, 0609W, 0616W Mining Claim Group, in Section 6, Township 22N Range 19W, Meridian GSRB, in the unk Mining District,

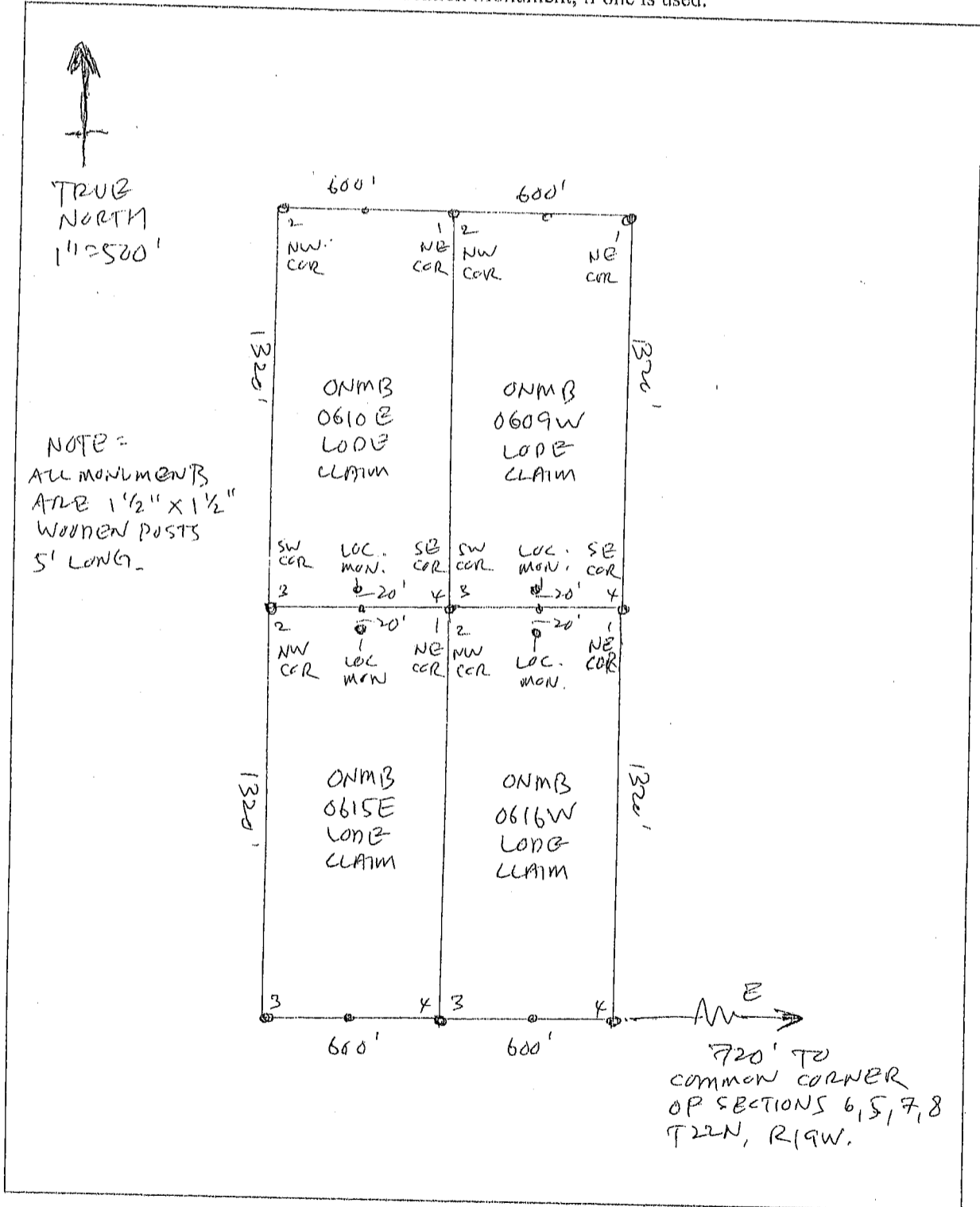
Mohave County, Nevada,
Located on the 18 day of Sept, 2017 by
Locator name and address (please print):

Joseph Lar
5742 Beach Blvd
Buena Park CA 90621

RECORDER'S STAMP

NRS 515.040(1) requires that a claim map be one of two sizes: either 8-1/2 by 14 inches in paper, or 24 by 36 inches in Mylar or other transparent sheet.

Describe here the position of the Claim Location Monument, if one is used.



AMC 447961

2



FEE# 2017052361

OFFICIAL RECORDS OF MOHAVE COUNTY KRISTI BLAIR, COUNTY RECORDER



10/30/2017 02:59 PM Fee: \$10.00

PAGE: 1 of 2

LOCATION NOTICE FOR LODE MINING CLAIM

Amendment BLM Serial #

NOTICE IS HEREBY GIVEN that the ONMB 0604W

lode mining claim has been located

by Joseph Lee whose current mailing

address is 5742 Beach Blvd.

Buena Park, CA 90621

BLM Date Stamp

RECEIVED DEPT OF STATE OFFICE PHOENIX, ARIZONA 2017 NOV 29 P 1:32

The general course of this claim is Southerly to Northerly and it is situated in Mohave

County, Arizona. This claim is 1320 feet in length and 600 feet in width.

20 Total Claim Acreage. This claim runs from the location monument on which this location notice

is posted on the centerline of the claim approximately 20 feet in a Southerly direction to the South end line and 1300 feet in a Northerly direction to the North end line. This claim is marked by six monuments, one at each corner and one at the center of each end line of the claim.

The location monument on which this notice is posted is situated within Section 6, Township 22N, Range 19W, Gila Salt River Base and Meridian, Arizona and this claim encompasses portions of the following quarter section(s), section(s), Township(s) and Range(s)

W/2 L4, S6, T22N, R19W.

Gila Salt River Base and Meridian, Arizona.

The locality of this claim with reference to some natural object or permanent monument and additional information (if any) concerning its locality are as follows: The NW corner of the claimed area corresponds to the

NW corner of L4, Section 6, T22N, R19W.

The above information is shown on the attached map.

DATED AND POSTED on the ground this 18 day of Sept., 20 17.

LOCATOR(s) AGENT

Print Name(s) Joseph Lee

Signature(s)

Form MCF100 Revised July 2014

This form is available from the Arizona Geological Survey and may be reproduced.

AMC447962

The following Document contains no Personal Information as defined by NRS 603A.040

MAP FILING FORM

Map of the ONMB 0604W, 0605W Mining Claim Group, in Section 6, Township 22N Range 19W, Meridian GSRB, in the MF Mining District, Mohave County, Nevada, Located on the 18 day of Sept., 2017 by

Locator name and address (please print):
Joseph Loe
5742 Beach Blvd
Buena Park CA 90621

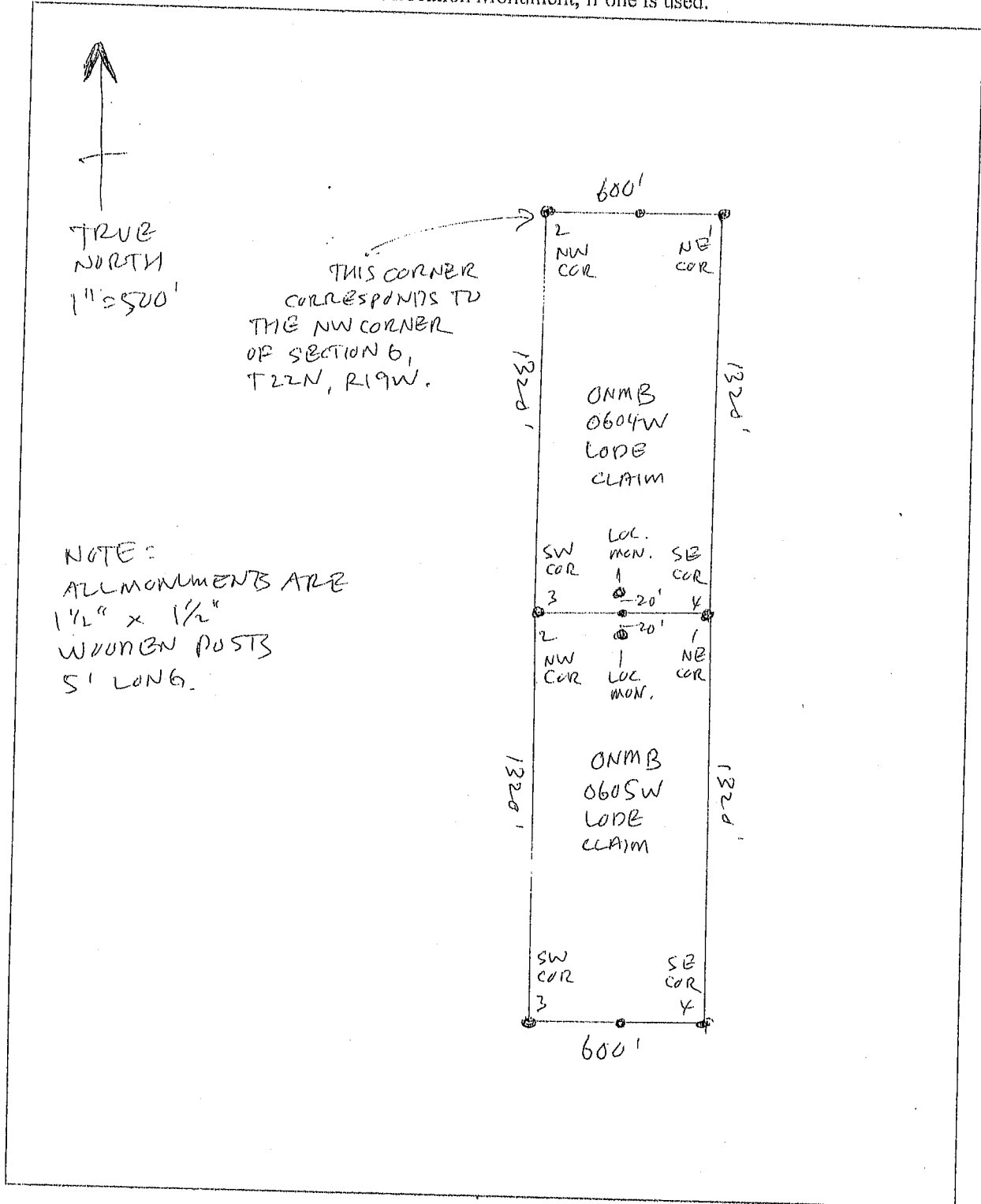
2017 NOV 29 PM 1:46
PHOENIX, ARIZONA

RECEIVED
BLM AZ STATE OFFICE

RECORDER'S STAMP

NRS 515.040(1) requires that a claim map be one of two sizes: either 8-1/2 by 14 inches in paper, or 24 by 36 inches in Mylar or other transparent sheet.

Describe here the position of the Claim Location Monument, if one is used.



AMC 447962

2



FEE# 2017052362

OFFICIAL RECORDS OF MOHAVE COUNTY KRISTI BLAIR, COUNTY RECORDER



10/30/2017 02:59 PM Fee: \$10.00

PAGE: 1 of 2

LOCATION NOTICE FOR LODE MINING CLAIM

Amendment BLM Serial # _____

NOTICE IS HEREBY GIVEN that the ONMB 0605W

_____ lode mining claim has been located

by Joseph Lee whose current mailing

address is 5742 Beach Blvd.

Buena Park, CA 90621

RECEIVED
BLM AZ STATE OFFICE
2017 NOV 29 P 1:32
PHOENIX, ARIZONA
BLM
Date
Stamp

The general course of this claim is Northerly to Southerly and it is situated in Mohave

County, Arizona. This claim is 1320 feet in length and 600 feet in width.

20 Total Claim Acreage. This claim runs from the location monument on which this location notice

is posted on the centerline of the claim approximately 20 feet in a Northerly direction to the North

end line and 1300 feet in a Southerly direction to the South end line. This claim is marked by six

monuments, one at each corner and one at the center of each end line of the claim.

The location monument on which this notice is posted is situated within Section 6, Township 22N

_____, Range 19W _____, Gila Salt River Base and Meridian, Arizona and this claim encompasses portions

of the following quarter section(s), section(s), Township(s) and Range(s) _____

W 1/2 SW 1/4 NW 1/4, S6, T22N, R19W

Gila Salt River Base and Meridian, Arizona.

The locality of this claim with reference to some natural object or permanent monument and additional information

(if any) concerning its locality are as follows: The NW corner of the claimed area corresponds to the

NW corner of SW 1/4 NW 1/4, Section 6, T22N, R19W.

_____ The above information is shown on the attached map.

DATED AND POSTED on the ground this 18 day of Sept., 20 17.

LOCATOR(s) AGENT

Print Name(s) Joseph Lee

Signature(s) [Handwritten Signature]

Form MCF100
Revised July 2014

This form is available from the Arizona Geological Survey and may be reproduced.

AMC 447963

The following Document contains no Personal Information as defined by NRS 603A.040

RECEIVED
BLM AZ STATE OFFICE
2017 NOV 29 PM 1:46
PHOENIX, ARIZONA

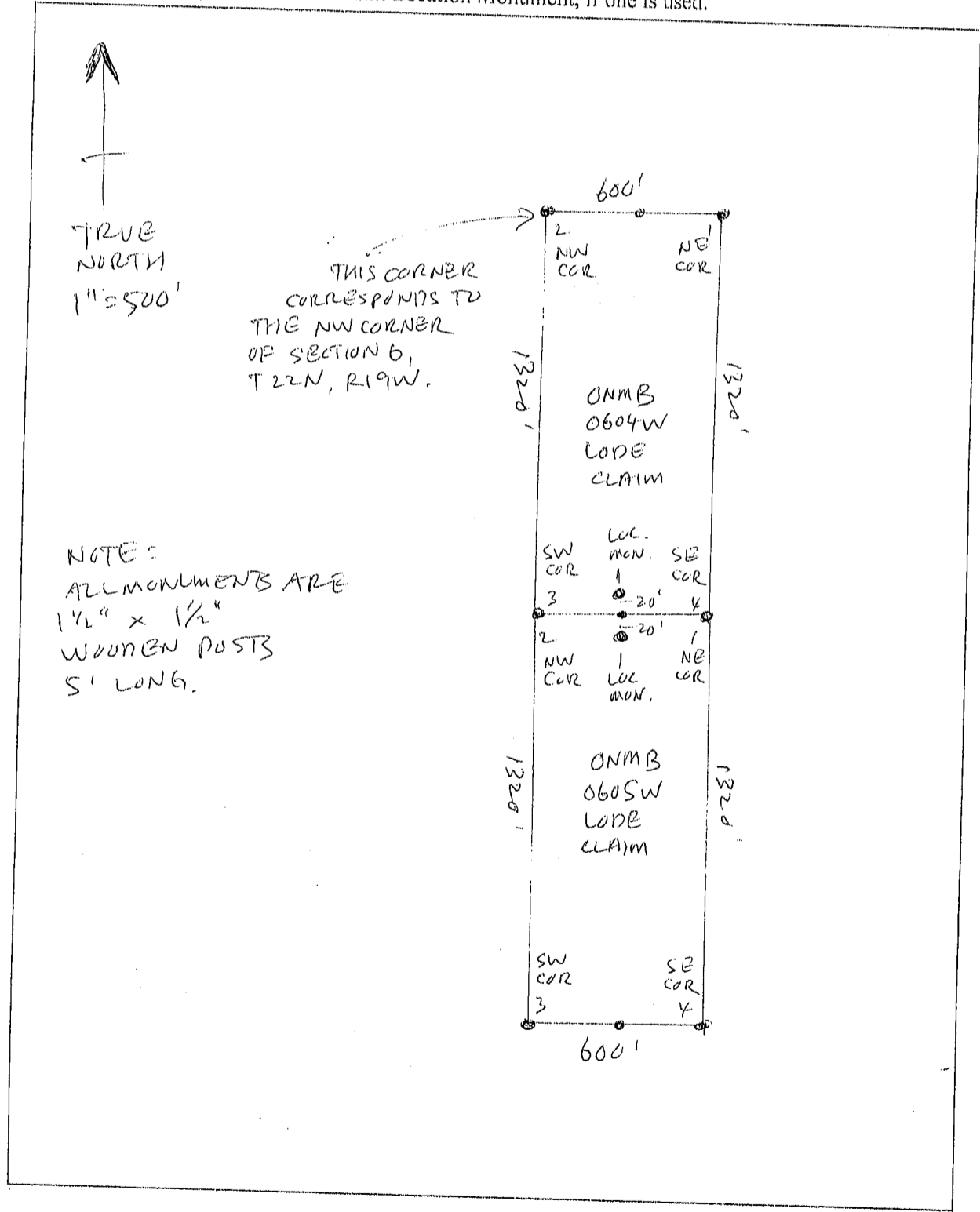
MAP FILING FORM

Map of the ONMB 0604W, 0605W Mining
Claim Group, in Section 6, Township 22N
Range 19W, Meridian GSRB, in the
UNK Mining District,
Mohave County, Nevada,
Located on the 18 day of Sept., 2017 by
Locator name and address (please print):
Joseph Loe
5742 Beacon Blvd
Buena Park CA 90621

RECORDER'S STAMP

NRS 515.040(1) requires that a claim map be one of two sizes: either 8-1/2 by 14 inches in paper, or 24 by 36 inches in Mylar or other transparent sheet.

Describe here the position of the Claim Location Monument, if one is used.



AMC447963

2



FEE# 2017052363

OFFICIAL RECORDS OF MOHAVE COUNTY KRISTI BLAIR, COUNTY RECORDER



10/30/2017 02:59 PM Fee: \$10.00

PAGE: 1 of 2

LOCATION NOTICE FOR LODE MINING CLAIM

Amendment BLM Serial #

NOTICE IS HEREBY GIVEN that the ONMB 0603W lode mining claim has been located by Joseph Lee whose current mailing address is 5742 Beach Blvd. Buena Park, CA 90621

RECEIVED BLM AZ STATE OFFICE PHOENIX, ARIZONA 2017 NOV 29 P 1:32 BLM Date Stamp

The general course of this claim is Southerly to Northerly and it is situated in Mohave County, Arizona. This claim is 1320 feet in length and 600 feet in width.

20 Total Claim Acreage. This claim runs from the location monument on which this location notice is posted on the centerline of the claim approximately 20 feet in a Southerly direction to the South end line and 1300 feet in a Northerly direction to the North end line. This claim is marked by six monuments, one at each corner and one at the center of each end line of the claim.

The location monument on which this notice is posted is situated within Section 6, Township 22N, Range 19W, Gila Salt River Base and Meridian, Arizona and this claim encompasses portions of the following quarter section(s), section(s), Township(s) and Range(s) NW 1/4 L3, S6, T22N, R19W.

The locality of this claim with reference to some natural object or permanent monument and additional information (if any) concerning its locality are as follows: The NW corner of the claimed area corresponds to the NW corner of L3, Section 6, T22N, R19W.

The above information is shown on the attached map.

DATED AND POSTED on the ground this 18 day of Sept., 20 17.

LOCATOR(s) AGENT

Print Name(s) Joseph Lee Signature(s) [Handwritten Signature]

Form MCF100 Revised July 2014

This form is available from the Arizona Geological Survey and may be reproduced.

AMC447964

The following Document contains no Personal Information
as defined by NRS 603A.040

MAP FILING FORM

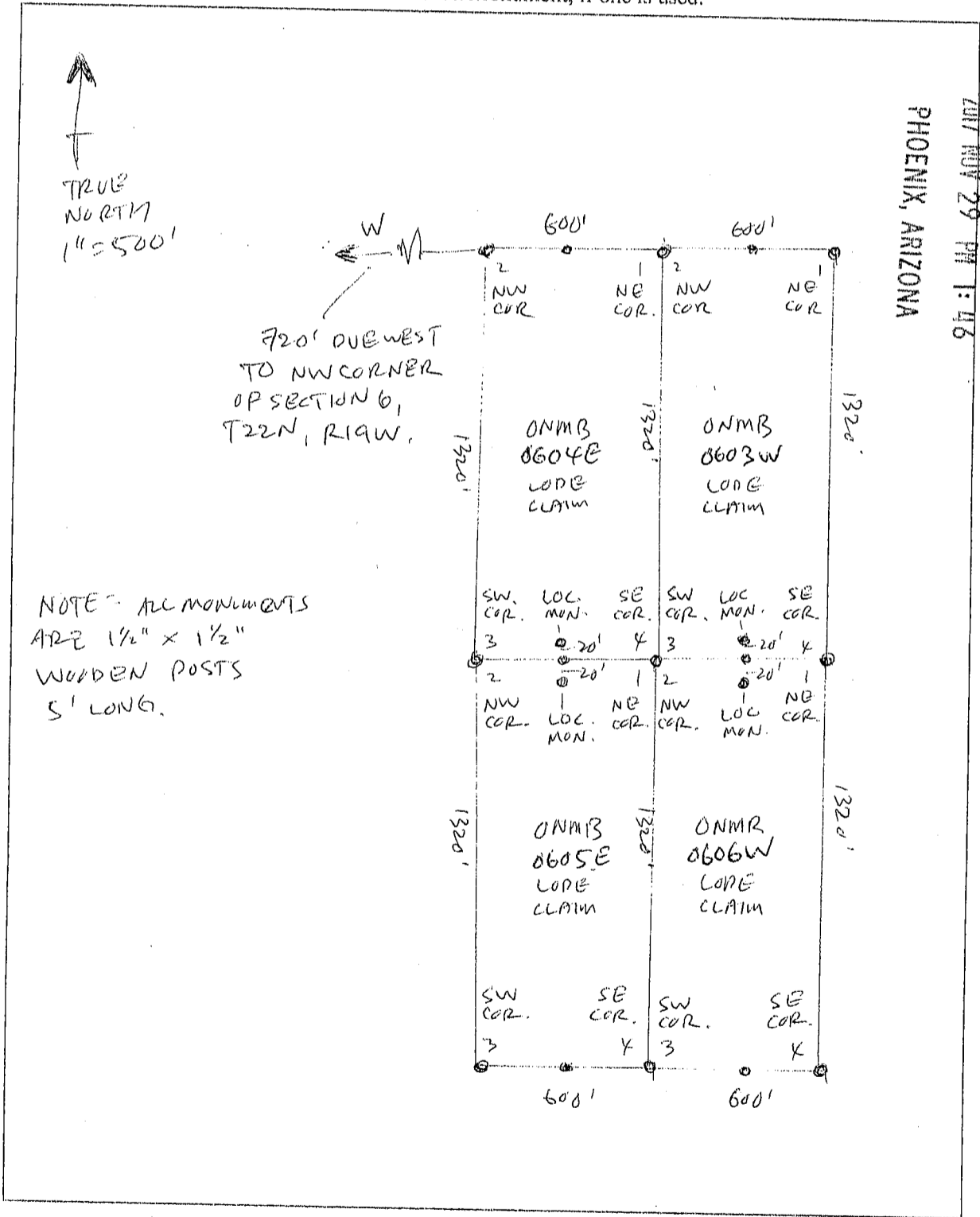
Map of the ONMB 0604E, 0605E, 0603W, 0606W Mining
Claim Group, in Section 6, Township 22N
Range 19W, Meridian 6SRB, in the
Unk. Mining District,
Mohave County, Nevada,
Located on the 18 day of Sept., 2017 by
Locator name and address (please print):

JOSEPH LEE
5742 Beach Blvd.
Buena Park CA 90621

RECORDER'S STAMP

NRS 515.040(1) requires that a claim
map be one of two sizes: either 8-1/2 by
14 inches in paper, or 24 by 36 inches in
Mylar or other transparent sheet.

Describe here the position of the Claim Location Monument, if one is used.



2



FEE# 2017052364

OFFICIAL RECORDS OF MOHAVE COUNTY KRISTI BLAIR, COUNTY RECORDER



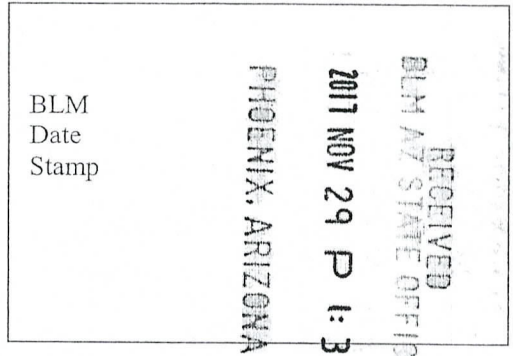
10/30/2017 02:59 PM Fee: \$10.00

PAGE: 1 of 2

LOCATION NOTICE FOR LODE MINING CLAIM

Amendment BLM Serial # _____

NOTICE IS HEREBY GIVEN that the ONMB 0606W lode mining claim has been located by Joseph Lee whose current mailing address is 5742 Beach Blvd. Buena Park, CA 90621



The general course of this claim is Northerly to Southerly and it is situated in Mohave County, Arizona. This claim is 1320 feet in length and 600 feet in width.

20 Total Claim Acreage. This claim runs from the location monument on which this location notice is posted on the centerline of the claim approximately 10 feet in a Northerly direction to the North end line and 1310 feet in a Southerly direction to the South end line. This claim is marked by six monuments, one at each corner and one at the center of each end line of the claim.

The location monument on which this notice is posted is situated within Section 6, Township 22N, Range 19W, Gila Salt River Base and Meridian, Arizona and this claim encompasses portions of the following quarter section(s), section(s), Township(s) and Range(s) W 1/2 SE 1/4 NW 1/4, S6, T22N, R19W.

Gila Salt River Base and Meridian, Arizona.

The locality of this claim with reference to some natural object or permanent monument and additional information (if any) concerning its locality are as follows: The NW corner of the claimed area corresponds to the NW corner of SE 1/4 NW 1/4, Section 6, T22N, R19W.

_____The above information is shown on the attached map.

DATED AND POSTED on the ground this 18 day of Sept., 20 17.

LOCATOR(s) AGENT

Print Name(s) Joseph Lee

Signature(s) [Handwritten Signature]

Form MCF100 Revised July 2014

This form is available from the Arizona Geological Survey and may be reproduced.

ANCI 447965

The following Document contains no Personal Information as defined by NRS 603A.040

MAP FILING FORM

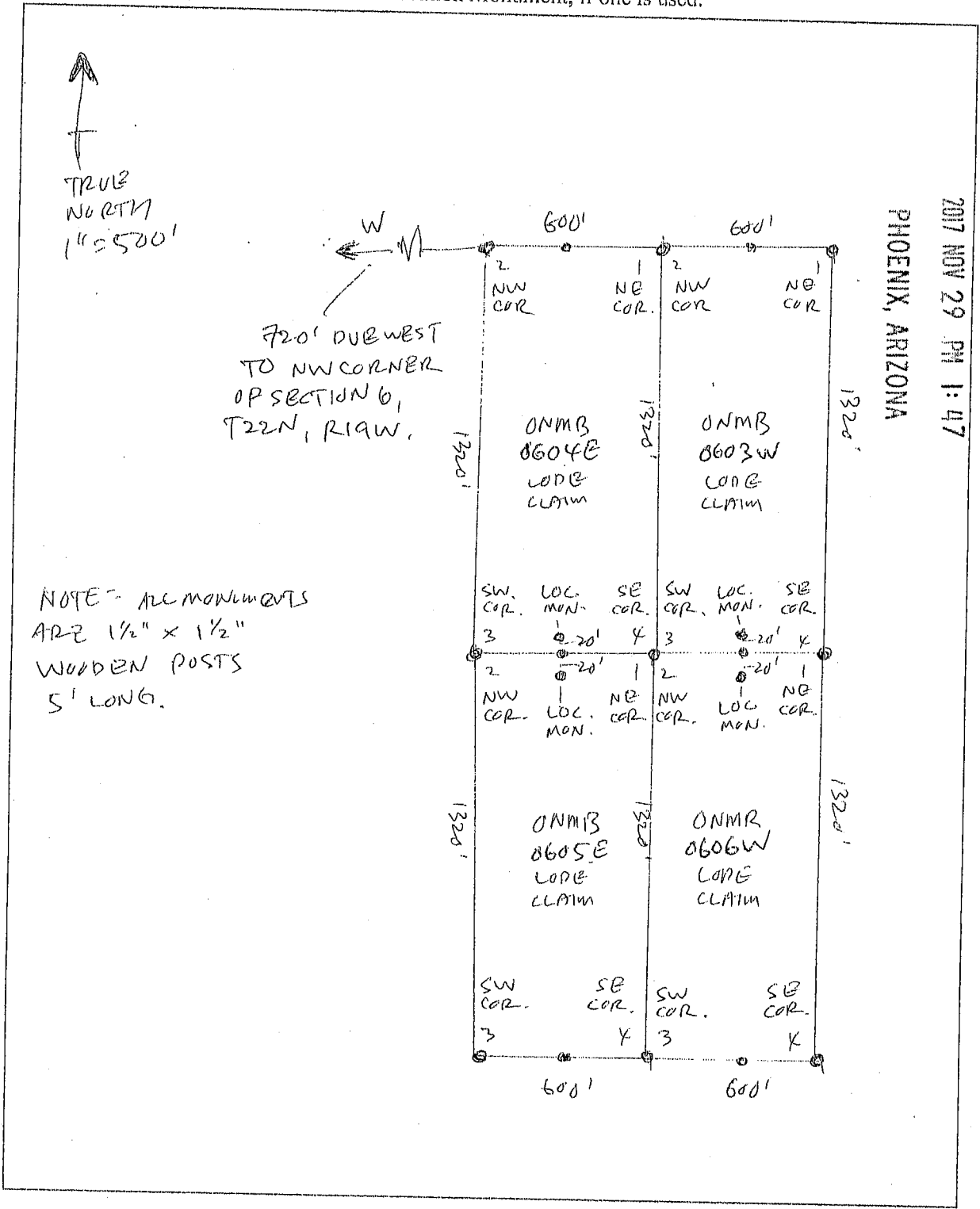
Map of the ONMB 0604E, 0605E, 0603W, 0606W Mining Claim Group, in Section 6, Township 22N Range 19W, Meridian GRB, in the unk. Mining District, Mohave County, Nevada, Located on the 18 day of Sept., 2017 by

Locator name and address (please print):
JOSEPH LEE
5742 Beach Blvd.
Buena Park CA 90621

RECORDER'S STAMP

NRS 515.040(1) requires that a claim map be one of two sizes: either 8-1/2 by 14 inches in paper, or 24 by 36 inches in Mylar or other transparent sheet.

Describe here the position of the Claim Location Monument, if one is used.



RECEIVED
BLM AZ STATE OFFICE

2017 NOV 29 PM 1:47

PHOENIX, ARIZONA

AMC447965



FEE# 2017052365

OFFICIAL RECORDS OF MOHAVE COUNTY KRISTI BLAIR, COUNTY RECORDER



10/30/2017 02:59 PM Fee: \$10.00

PAGE: 1 of 2

LOCATION NOTICE FOR LODE MINING CLAIM

Amendment BLM Serial # _____

NOTICE IS HEREBY GIVEN that the ONMB 0604E

_____ lode mining claim has been located

by Joseph Lee whose current mailing

address is 5742 Beach Blvd.

Buena Park, CA 90621

BLM Date Stamp

RECEIVED
BLM AZ STATE OFFICE
2017 NOV 29 P 1:32
PHOENIX, ARIZONA

The general course of this claim is Southerly to Northerly and it is situated in Mohave

County, Arizona. This claim is 1320 feet in length and 600 feet in width.

20 Total Claim Acreage. This claim runs from the location monument on which this location notice

is posted on the centerline of the claim approximately 20 feet in a Southerly direction to the South end line and 1300 feet in a Northerly direction to the North end line. This claim is marked by six monuments, one at each corner and one at the center of each end line of the claim.

The location monument on which this notice is posted is situated within Section 6, Township 22N, Range 19W, Gila Salt River Base and Meridian, Arizona and this claim encompasses portions of the following quarter section(s), section(s), Township(s) and Range(s) _____

E 1/2 L 4, S 6, T 22N, R 19W.

Gila Salt River Base and Meridian, Arizona.

The locality of this claim with reference to some natural object or permanent monument and additional information (if any) concerning its locality are as follows: The NE corner of the claimed area corresponds to the

NE corner of L 4, Section 6, T22N, R19W.

_____ The above information is shown on the attached map.

DATED AND POSTED on the ground this 18 day of Sept., 20 17.

LOCATOR(s) AGENT

Print Name(s) Joseph Lee

Signature(s) [Handwritten Signature]

Form MCF100 Revised July 2014

This form is available from the Arizona Geological Survey and may be reproduced.

AMC447966

The following Document contains no Personal Information as defined by NRS 603A.040

MAP FILING FORM

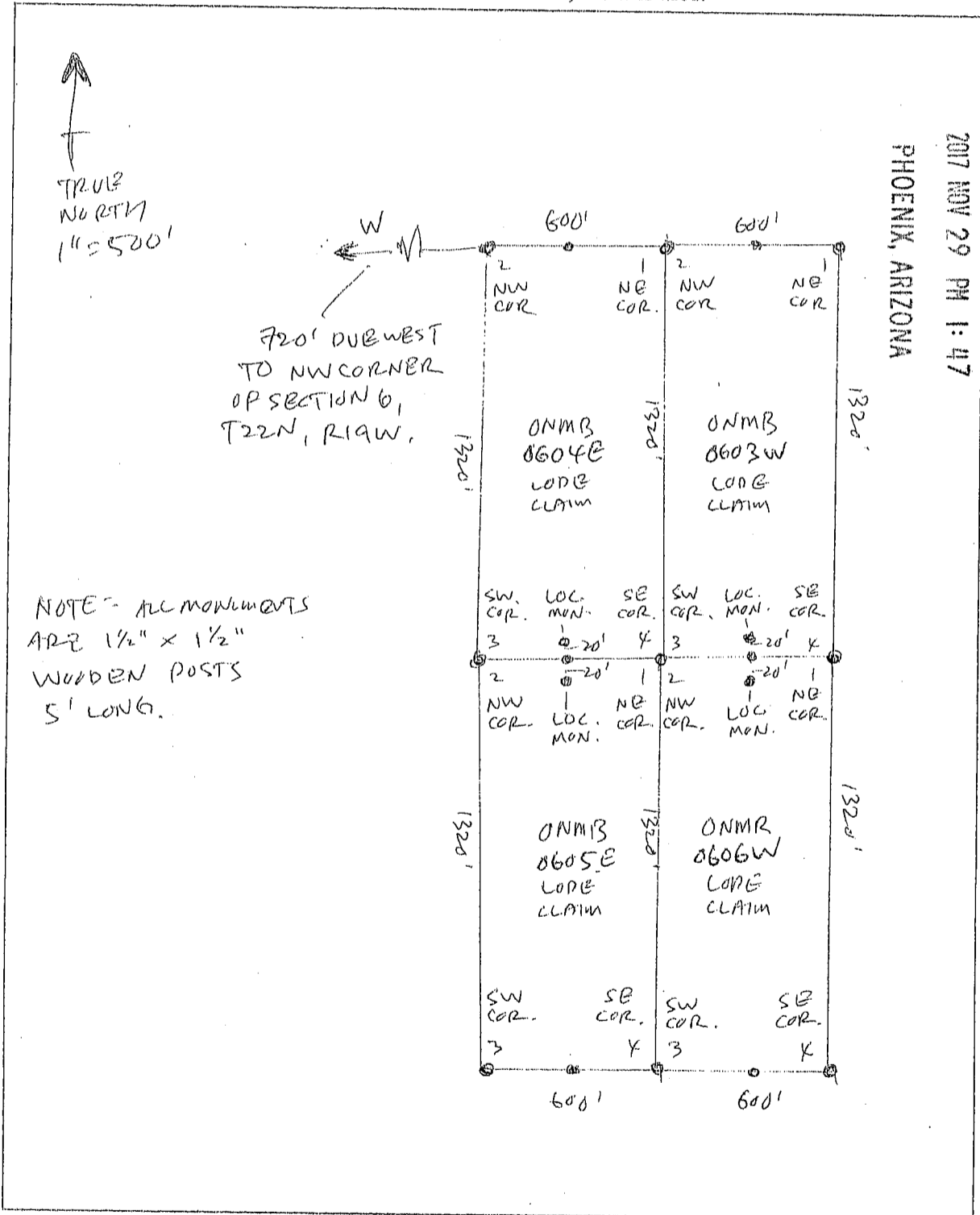
Map of the ONMB 0604E, 0605E, 0603W, 0606W Mining Claim Group, in Section 6, Township 22N Range 19W, Meridian GRB, in the UNK Mining District, Mohave County, Nevada, Located on the 18 day of Sept., 2017 by Locator name and address (please print):

JOSEPH LEE
5742 Beach Blvd.
Buena Park CA 90621

RECORDER'S STAMP

NRS 515.040(1) requires that a claim map be one of two sizes: either 8-1/2 by 14 inches in paper, or 24 by 36 inches in Mylar or other transparent sheet.

Describe here the position of the Claim Location Monument, if one is used.



RECEIVED
BLM AZ STATE OFFICE

AMC447966

2



FEE# 2017052366

OFFICIAL RECORDS OF MOHAVE COUNTY KRISTI BLAIR, COUNTY RECORDER



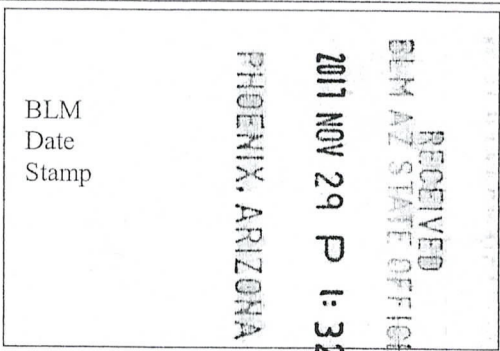
10/30/2017 02:59 PM Fee: \$10.00

PAGE: 1 of 2

LOCATION NOTICE FOR LODE MINING CLAIM

Amendment BLM Serial # _____

NOTICE IS HEREBY GIVEN that the ONMB 0605E lode mining claim has been located by Joseph Lee whose current mailing address is 5742 Beach Blvd. Buena Park, CA 90621



The general course of this claim is Northerly to Southerly and it is situated in Mohave County, Arizona. This claim is 1320 feet in length and 600 feet in width.

20 Total Claim Acreage. This claim runs from the location monument on which this location notice is posted on the centerline of the claim approximately 20 feet in a Northerly direction to the North end line and 1300 feet in a Southerly direction to the South end line. This claim is marked by six monuments, one at each corner and one at the center of each end line of the claim.

The location monument on which this notice is posted is situated within Section 6, Township 22N, Range 19W, Gila Salt River Base and Meridian, Arizona and this claim encompasses portions of the following quarter section(s), section(s), Township(s) and Range(s) _____

E 1/2 SW 1/4 NW 1/4, S6, T22N, R19W.

Gila Salt River Base and Meridian, Arizona.

The locality of this claim with reference to some natural object or permanent monument and additional information (if any) concerning its locality are as follows: The NE corner of the claimed area corresponds to the NE corner of SW 1/4 NW 1/4, Section 6, T22N, R19W.

_____ The above information is shown on the attached map.

DATED AND POSTED on the ground this 18 day of Sept., 20 17.

LOCATOR(s) AGENT

Print Name(s) Joseph Lee

Signature(s) [Handwritten Signature]

Form MCF100 Revised July 2014

This form is available from the Arizona Geological Survey and may be reproduced.

AMC447967

The following Document contains no Personal Information
as defined by NRS 603A.040

MAP FILING FORM

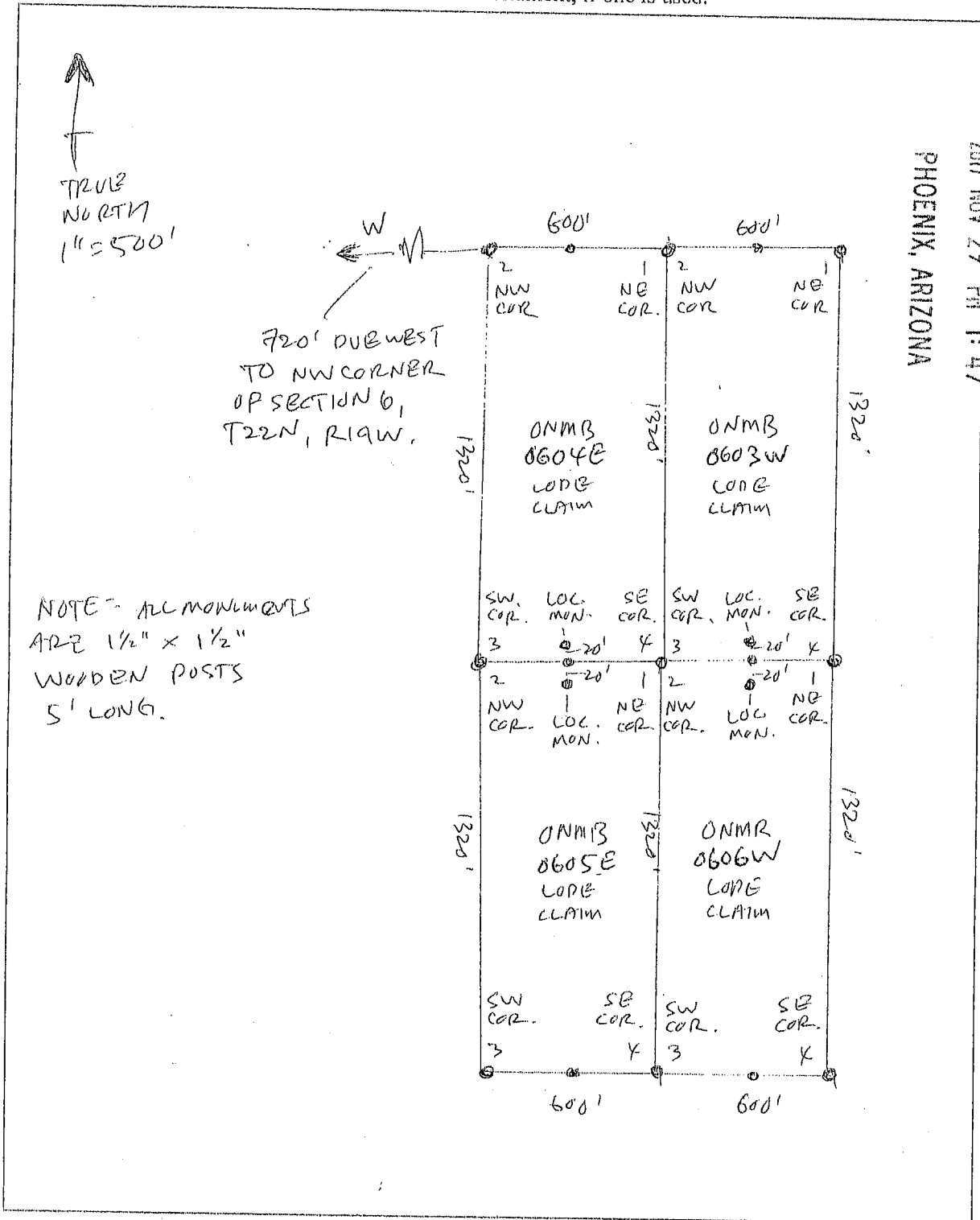
Map of the ONMB 0604E, 0605E, 0603W, 0606W Mining
Claim Group, in Section 6, Township 22N
Range 19W, Meridian GRB, in the
unk. Mining District,
MoHAVE County, Nevada,
Located on the 18 day of Sept., 2017 by
Locator name and address (please print):

JOSEPH LEE
5742 Beach Blvd.
Buena Park CA 90621

RECORDER'S STAMP

NRS 515.040(1) requires that a claim
map be one of two sizes: either 8-1/2 by
14 inches in paper, or 24 by 36 inches in
Mylar or other transparent sheet.

Describe here the position of the Claim Location Monument, if one is used.



2

FEE# 2017052367

OFFICIAL RECORDS OF MOHAVE COUNTY KRISTI BLAIR, COUNTY RECORDER




10/30/2017 02:59 PM Fee: \$10.00

PAGE: 1 of 2

LOCATION NOTICE FOR LODE MINING CLAIM

Amendment BLM Serial #

NOTICE IS HEREBY GIVEN that the ONMB 0606E lode mining claim has been located by Joseph Lee whose current mailing address is 5742 Beach Blvd. Buena Park, CA 90621



The general course of this claim is Northerly to Southerly and it is situated in Mohave County, Arizona. This claim is 1320 feet in length and 600 feet in width.

20 Total Claim Acreage. This claim runs from the location monument on which this location notice is posted on the centerline of the claim approximately 20 feet in a Northerly direction to the North end line and 1300 feet in a Southerly direction to the South end line. This claim is marked by six monuments, one at each corner and one at the center of each end line of the claim.

The location monument on which this notice is posted is situated within Section 6, Township 22N, Range 19W, Gila Salt River Base and Meridian, Arizona and this claim encompasses portions of the following quarter section(s), section(s), Township(s) and Range(s)

SE 1/4 NW 1/4, S6, T22N, R19W.

Gila Salt River Base and Meridian, Arizona.

The locality of this claim with reference to some natural object or permanent monument and additional information (if any) concerning its locality are as follows: The NE corner of the claimed area corresponds to the NE corner of SE 1/4 NW 1/4, Section 6, T22N, R19W.

The above information is shown on the attached map.

DATED AND POSTED on the ground this 18 day of Sept., 20 17.

LOCATOR(s) AGENT

Print Name(s) Joseph Lee

Signature(s) [Handwritten Signature]

Form MCF100 Revised July 2014

This form is available from the Arizona Geological Survey and may be reproduced.

AMC447968

The following Document contains no Personal Information as defined by NRS 603A.040

MAP FILING FORM

Map of the ONMB 0603E, 0606E, 0602W, 0607W Mining Claim Group, in Section 6, Township 22N Range 19W, Meridian GSRB, in the unk. Mining District,

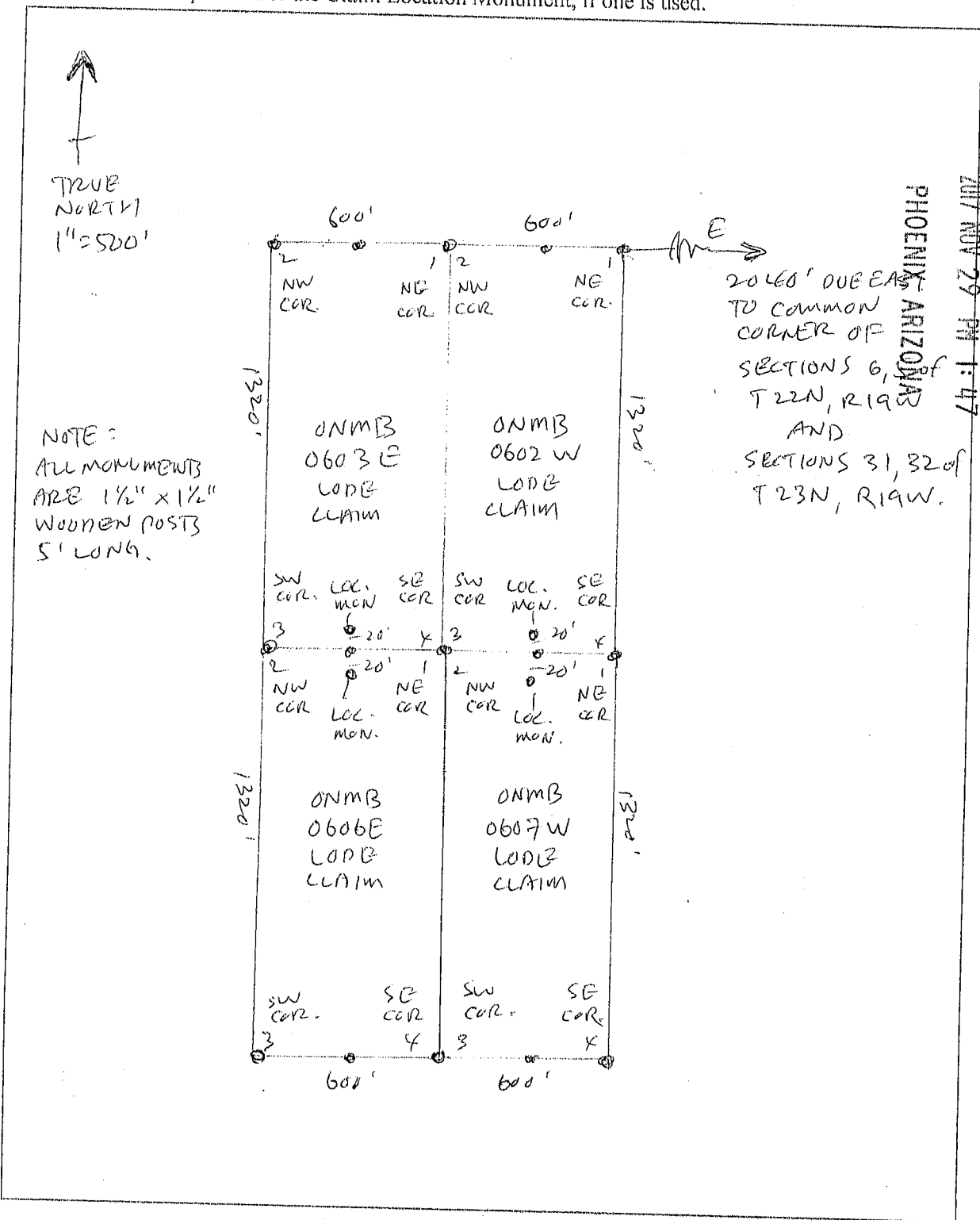
MoHAVE County, Nevada, Located on the 18 day of Sept, 2017 by

Locator name and address (please print):
Joseph Lee
5742 Beach Blvd.
Blena Park CA 90621

RECORDER'S STAMP

NRS 515.040(1) requires that a claim map be one of two sizes: either 8-1/2 by 14 inches in paper, or 24 by 36 inches in Mylar or other transparent sheet.

Describe here the position of the Claim Location Monument, if one is used.



2



FEE# 2017052368

OFFICIAL RECORDS OF MOHAVE COUNTY KRISTI BLAIR, COUNTY RECORDER



10/30/2017 02:59 PM Fee: \$10.00

PAGE: 1 of 2

LOCATION NOTICE FOR LODE MINING CLAIM

Amendment BLM Serial # _____

NOTICE IS HEREBY GIVEN that the ONMB 0602 W

_____ lode mining claim has been located

by Joseph Lee whose current mailing

address is 5742 Beach Blvd.

Buena Park, CA 90621

RECEIVED
BLM AZ STATE OFFICE
2017 NOV 29 P 1:33
PHOENIX, ARIZONA

BLM
Date
Stamp

The general course of this claim is Southerly to Northerly and it is situated in Mohave

County, Arizona. This claim is 1320 feet in length and 600 feet in width.

20 Total Claim Acreage. This claim runs from the location monument on which this location notice is posted on the centerline of the claim approximately 20 feet in a Southerly direction to the South end line and 1300 feet in a Northerly direction to the North end line. This claim is marked by six monuments, one at each corner and one at the center of each end line of the claim.

The location monument on which this notice is posted is situated within Section 6, Township 22N, Range 19W, Gila Salt River Base and Meridian, Arizona and this claim encompasses portions of the following quarter section(s), section(s), Township(s) and Range(s) _____

W 1/2 L2, S6, T22N, R19W

Gila Salt River Base and Meridian, Arizona.

The locality of this claim with reference to some natural object or permanent monument and additional information (if any) concerning its locality are as follows: The NW corner of the claimed area corresponds to the NW corner of L2, Section 6, T22N, R19W.

_____ The above information is shown on the attached map.

DATED AND POSTED on the ground this 18 day of Sept., 20 17.

LOCATOR(s) AGENT

Print Name(s) Joseph Lee

Signature(s) _____

Form MCF100 Revised July 2014

This form is available from the Arizona Geological Survey and may be reproduced.

AMC447969

The following Document contains no Personal Information
as defined by NRS 603A.040

MAP FILING FORM

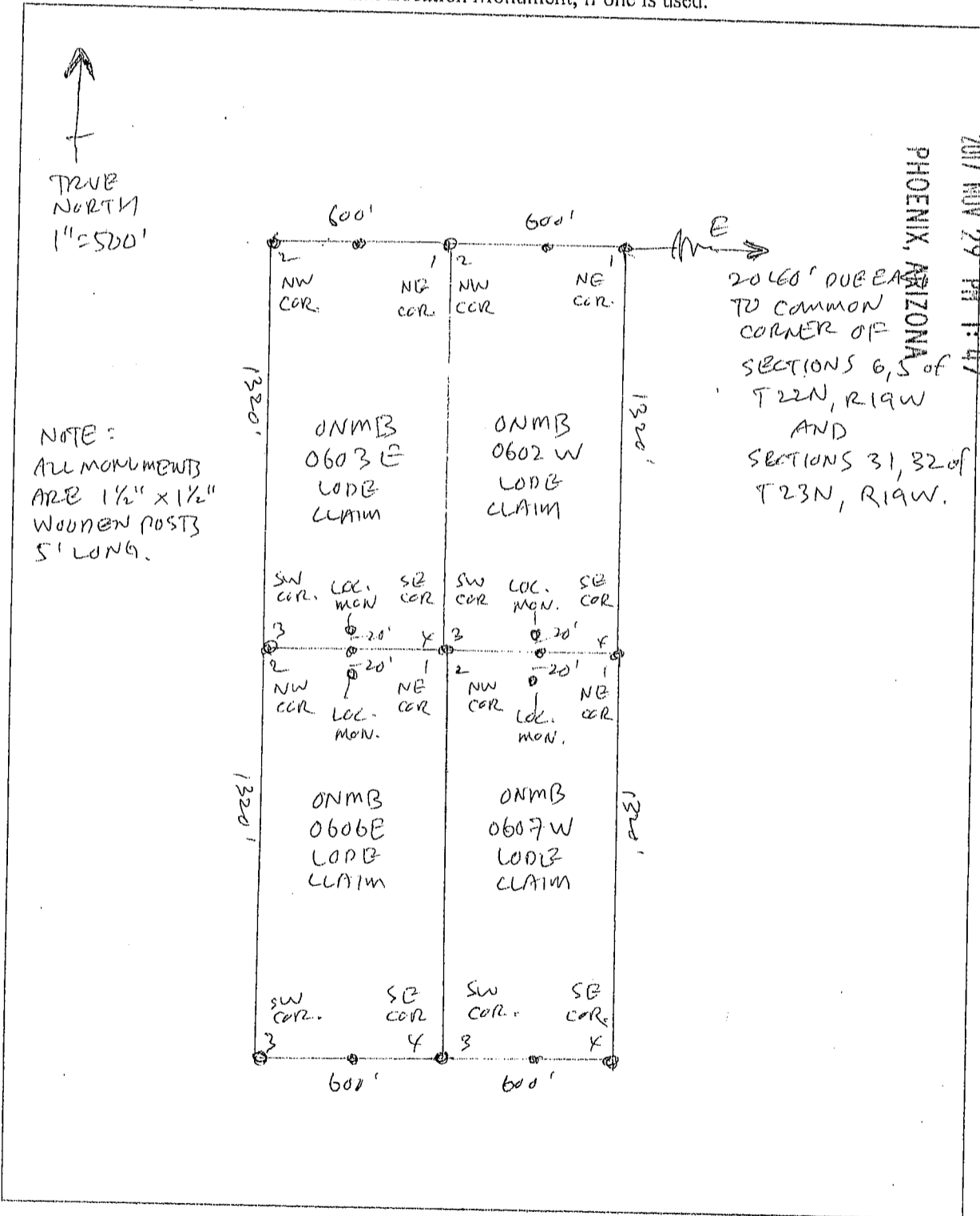
Map of the ONMB 0603E, 0606E, 0602W, 0607W Mining
Claim Group, in Section 6, Township 22N
Range 19W, Meridian GSRB, in the
unk. Mining District,
Mohave County, Nevada,
Located on the 18 day of Sept, 2017 by
Locator name and address (please print):

Joseph Lee
5742 Beach Blvd.
Buena Park CA 90621

RECORDER'S STAMP

NRS 515.040(1) requires that a claim
map be one of two sizes: either 8-1/2 by
14 inches in paper, or 24 by 36 inches in
Mylar or other transparent sheet.


Describe here the position of the Claim Location Monument, if one is used.





FEE# 2017052369

OFFICIAL RECORDS OF MOHAVE COUNTY KRISTI BLAIR, COUNTY RECORDER




10/30/2017 02:59 PM Fee: \$10.00

PAGE: 1 of 2

LOCATION NOTICE FOR LODE MINING CLAIM

Amendment BLM Serial # ONMB 0603E lode mining claim has been located by Joseph Lee whose current mailing address is 5742 Beach Blvd. Buena Park, CA 90621



The general course of this claim is Southerly to Northerly and it is situated in Mohave County, Arizona. This claim is 1320 feet in length and 600 feet in width. 20 Total Claim Acreage. This claim runs from the location monument on which this location notice is posted on the centerline of the claim approximately 20 feet in a Southerly direction to the South end line and 1300 feet in a Northerly direction to the North end line. This claim is marked by six monuments, one at each corner and one at the center of each end line of the claim.

The location monument on which this notice is posted is situated within Section 6, Township 22N, Range 19W, Gila Salt River Base and Meridian, Arizona and this claim encompasses portions of the following quarter section(s), section(s), Township(s) and Range(s) E 1/2 L3, S6, T22N, R19W Gila Salt River Base and Meridian, Arizona.

The locality of this claim with reference to some natural object or permanent monument and additional information (if any) concerning its locality are as follows: The NE corner of the claimed area corresponds to the NE corner of L3, Section 6, T22N, R19W.

The above information is shown on the attached map.

DATED AND POSTED on the ground this 18 day of Sept, 20 17.

LOCATOR(s) AGENT

Print Name(s) Joseph Lee

Signature(s) [Handwritten Signature]

Form MCF100 Revised July 2014

This form is available from the Arizona Geological Survey and may be reproduced.

AMC447970

The following Document contains no Personal Information
as defined by NRS 603A.040

MAP FILING FORM

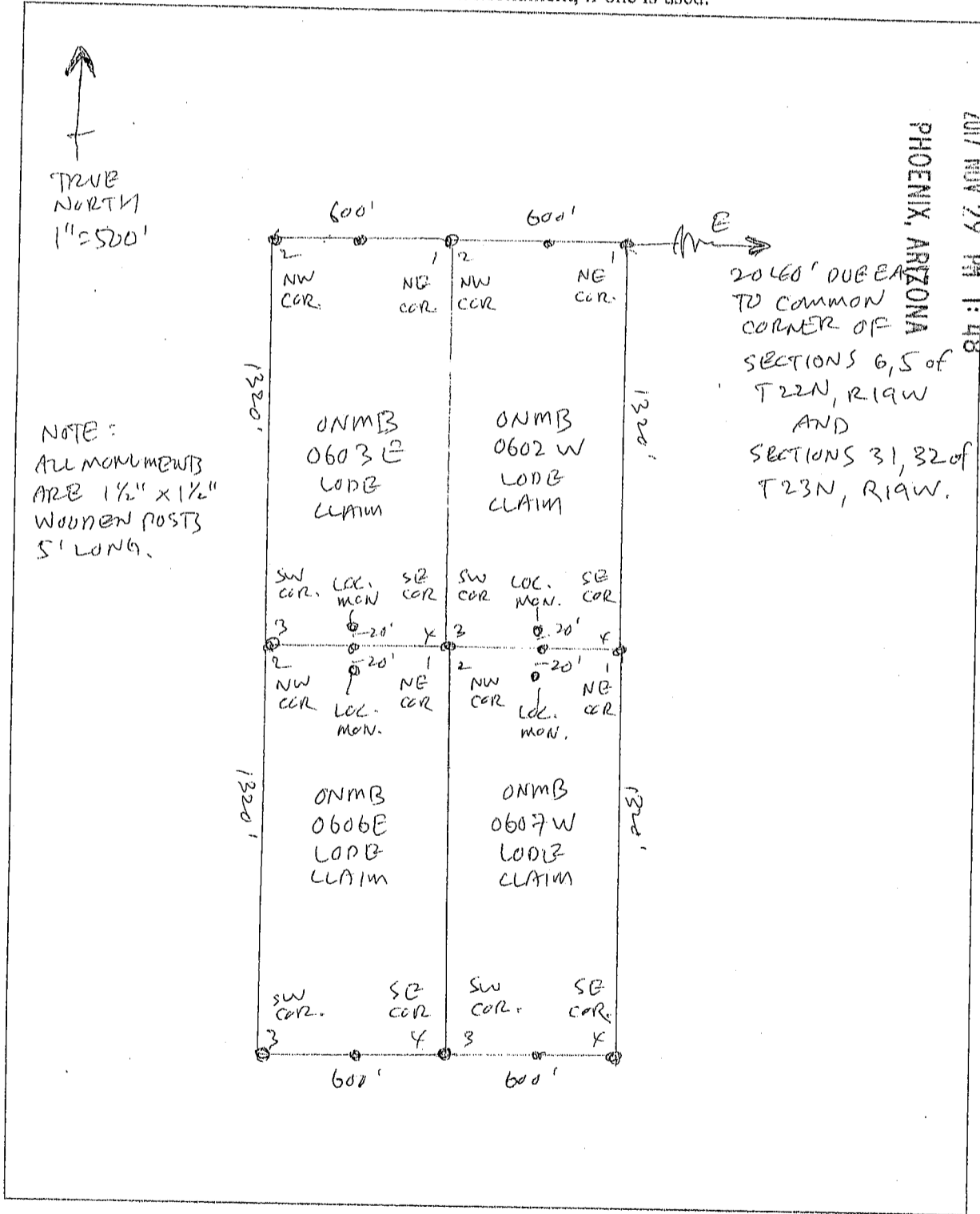
Map of the ONMB 0603E, 0606E, 0602W, 0607W Mining
Claim Group, in Section 6, Township 22N
Range 19W, Meridian GSRB, in the
unk. Mining District,
Mohave County, Nevada,
Located on the 18 day of Sept, 2017 by
Locator name and address (please print):

Joseph Lee
5742 Beach Blvd.
Buena Park CA 90621

RECORDER'S STAMP

NRS 515.040(1) requires that a claim
map be one of two sizes: either 8-1/2 by
14 inches in paper, or 24 by 36 inches in
Mylar or other transparent sheet.

Describe here the position of the Claim Location Monument, if one is used.



2



FEE# 2017052370

OFFICIAL RECORDS OF MOHAVE COUNTY KRISTI BLAIR, COUNTY RECORDER



10/30/2017 02:59 PM Fee: \$10.00

PAGE: 1 of 2

LOCATION NOTICE FOR LODE MINING CLAIM

Amendment BLM Serial # _____

NOTICE IS HEREBY GIVEN that the ONMB 0607W lode mining claim has been located by Joseph Lee whose current mailing address is 5742 Beach Blvd. Buena Park, CA 90621

RECEIVED
GILA AND STATE OFFICE
2017 NOV 29 P 1:33
PHOENIX, ARIZONA
BLM Date Stamp

The general course of this claim is Northerly to Southerly and it is situated in Mohave County, Arizona. This claim is 1320 feet in length and 600 feet in width. 20 Total Claim Acreage. This claim runs from the location monument on which this location notice is posted on the centerline of the claim approximately 20 feet in a Northerly direction to the North end line and 1300 feet in a Southerly direction to the South end line. This claim is marked by six monuments, one at each corner and one at the center of each end line of the claim.

The location monument on which this notice is posted is situated within Section 6, Township 22N, Range 19W, Gila Salt River Base and Meridian, Arizona and this claim encompasses portions of the following quarter section(s), section(s), Township(s) and Range(s) W 1/2 SW 1/4 NE 1/4, S6, T22N, R19W Gila Salt River Base and Meridian, Arizona.

The locality of this claim with reference to some natural object or permanent monument and additional information (if any) concerning its locality are as follows: The NW corner of the claimed area corresponds to the NW corner of SW 1/4 NE 1/4, Section 6, T22N, R19W.

The above information is shown on the attached map.

DATED AND POSTED on the ground this 18 day of Sept., 20 17.

LOCATOR(s) AGENT

Print Name(s) Joseph Lee

Signature(s) [Handwritten Signature]

Form MCF100 Revised July 2014

This form is available from the Arizona Geological Survey and may be reproduced.

AMC447971

The following Document contains no Personal Information as defined by NRS 603A.040

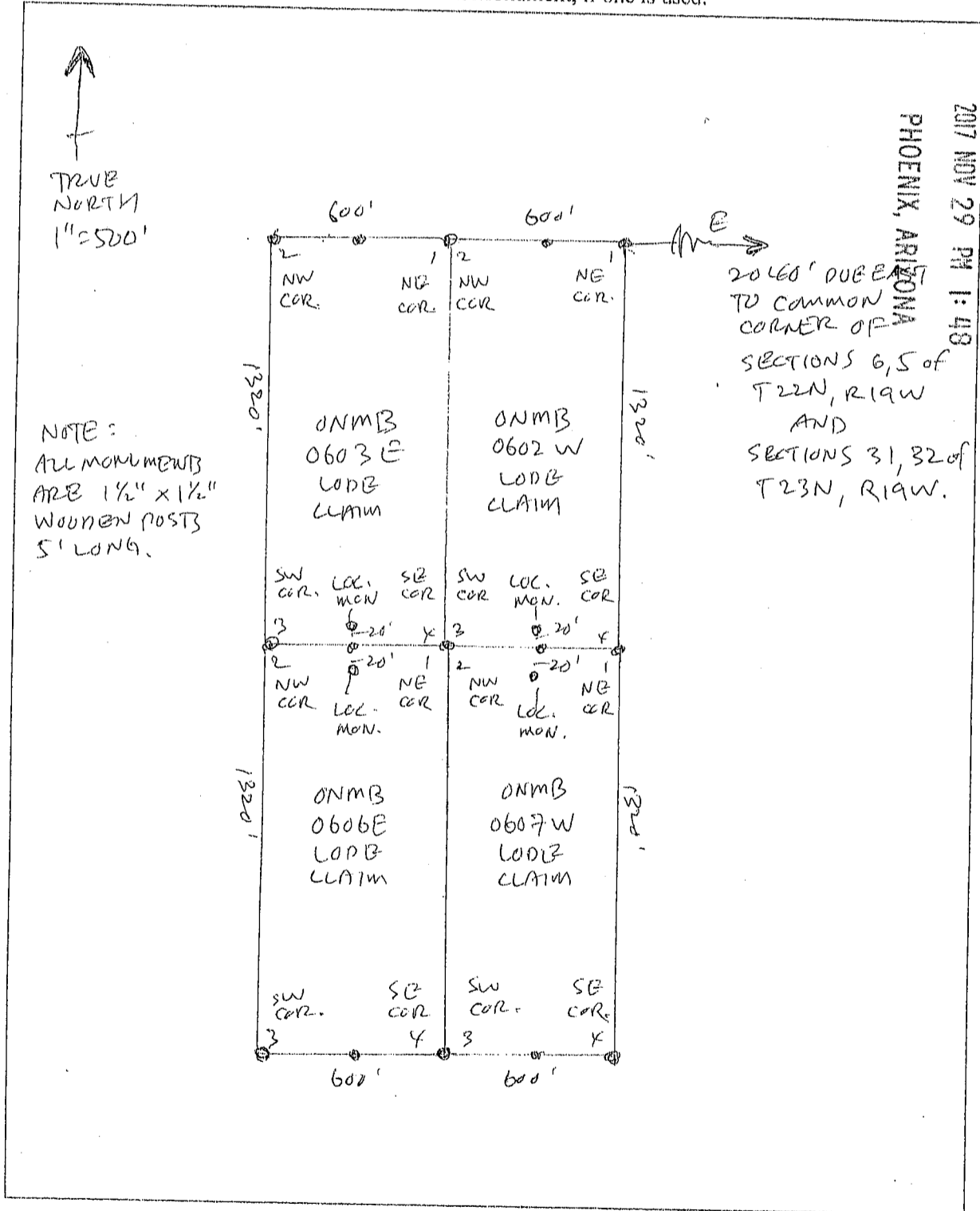
MAP FILING FORM

Map of the ONMB 0603E, 0606E, 0602W, 0607W Mining Claim Group, in Section 6, Township 22N Range 19W, Meridian GSR-B, in the unk. Mining District, Mohave County, Nevada, Located on the 18 day of Sept, 2017 by Locator name and address (please print): Joseph Lee
5742 Beach Blvd.
Buena Park CA 90621

RECORDER'S STAMP

NRS 515.040(1) requires that a claim map be one of two sizes: either 8-1/2 by 14 inches in paper, or 24 by 36 inches in Mylar or other transparent sheet.

Describe here the position of the Claim Location Monument, if one is used.



AMC 447971

2

FEE# 2017052371

OFFICIAL RECORDS OF MOHAVE COUNTY KRISTI BLAIR, COUNTY RECORDER



10/30/2017 02:59 PM Fee: \$10.00

PAGE: 1 of 2

LOCATION NOTICE FOR LODE MINING CLAIM

Amendment BLM Serial #

NOTICE IS HEREBY GIVEN that the ONMB 0601W lode mining claim has been located by Joseph Lee whose current mailing address is 5742 Beach Blvd. Buena Park, CA 90621

RECEIVED DIM AZ STATE OFFICE 2017 NOV 29 P 1:33 PHOENIX, ARIZONA BLM Date Stamp

The general course of this claim is Southerly to Northerly and it is situated in Mohave County, Arizona. This claim is 1320 feet in length and 600 feet in width. 20 Total Claim Acreage. This claim runs from the location monument on which this location notice is posted on the centerline of the claim approximately 20 feet in a Southerly direction to the South end line and 1300 feet in a Northerly direction to the North end line. This claim is marked by six monuments, one at each corner and one at the center of each end line of the claim.

The location monument on which this notice is posted is situated within Section 6, Township 22N, Range 19W, Gila Salt River Base and Meridian, Arizona and this claim encompasses portions of the following quarter section(s), section(s), Township(s) and Range(s)

W 1/2 L1 or W 1/2 NE 1/4 NE 1/4, S6, T22N, R19W, Gila Salt River Base and Meridian, Arizona.

The locality of this claim with reference to some natural object or permanent monument and additional information (if any) concerning its locality are as follows: The NW corner of the claimed area corresponds to the NW corner of L1, Section 6, T22N, R19W.

The above information is shown on the attached map.

DATED AND POSTED on the ground this 18th day of Sept., 20 17.

LOCATOR(s) AGENT

Print Name(s) Joseph Lee

Signature(s) [Handwritten Signature]

Form MCF100 Revised July 2014

AMC447972

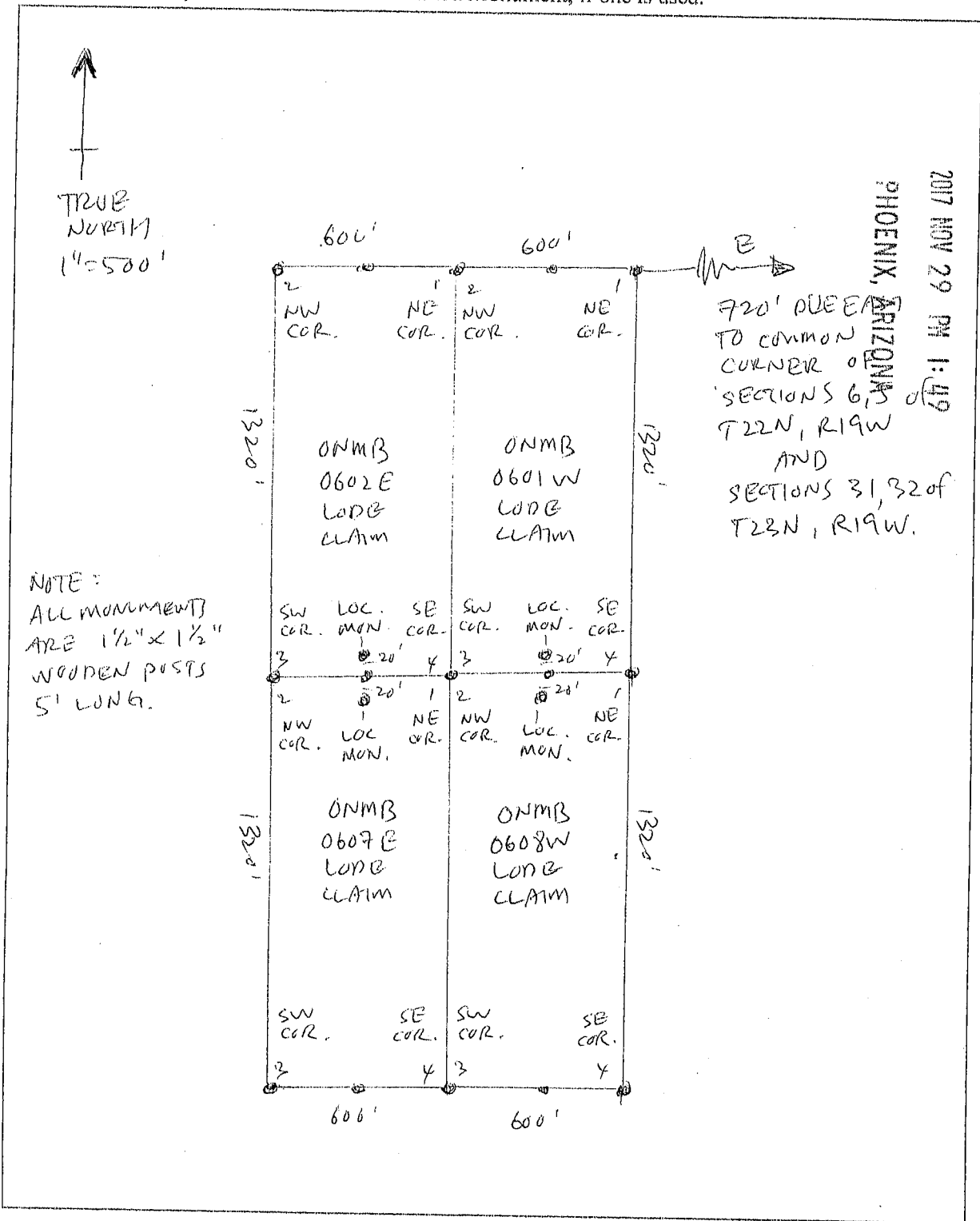
The following Document contains no Personal Information
as defined by NRS 603A.040

MAP FILING FORM

Map of the ONMB 0602E, 0607E, 0601W, 0608W Mining
Claim Group, in Section 6, Township 22N
Range 19W, Meridian GSRB, in the
UNK. Mining District,
Mohave County, Nevada,
Located on the 18 day of Sept., 2017 by
Locator name and address (please print):
Joseph Lee
5742 Beach Blvd.
Buenos Park CA 90621

RECORDER'S STAMP
NRS 515.040(1) requires that a claim
map be one of two sizes: either 8-1/2 by
14 inches in paper, or 24 by 36 inches in
Mylar or other transparent sheet.

Describe here the position of the Claim Location Monument, if one is used.



AMC447972

2

FEE# 2017052372

OFFICIAL RECORDS
OF MOHAVE COUNTY
KRISTI BLAIR,
COUNTY RECORDER



10/30/2017 02:59 PM Fee: \$10.00

PAGE: 1 of 2

LOCATION NOTICE FOR LODE MINING CLAIM

Amendment BLM Serial # _____

NOTICE IS HEREBY GIVEN that the ONMB 0602E

_____ lode mining claim has been located

by Joseph Lee whose current mailing

address is 5742 Beach Blvd.

Buena Park, CA 90621

BLM
Date
Stamp

RECEIVED
BLM AZ STATE OFFICE
2017 NOV 29 P 1:33
PHOENIX, ARIZONA

The general course of this claim is Southerly to Northerly and it is situated in Mohave

County, Arizona. This claim is 1320 feet in length and 600 feet in width.

20 Total Claim Acreage. This claim runs from the location monument on which this location notice is posted on the centerline of the claim approximately 20 feet in a Southerly direction to the South end line and 1300 feet in a Northerly direction to the North end line. This claim is marked by six monuments, one at each corner and one at the center of each end line of the claim.

The location monument on which this notice is posted is situated within Section 6, Township 22N, Range 19W, Gila Salt River Base and Meridian, Arizona and this claim encompasses portions of the following quarter section(s), section(s), Township(s) and Range(s) _____

E 1/2 L2, S6, T22N, R19W

Gila Salt River Base and Meridian, Arizona.

The locality of this claim with reference to some natural object or permanent monument and additional information (if any) concerning its locality are as follows: The NE corner of the claimed area corresponds to the

NE corner of L2, Section 6, T22N, R19W.

_____ The above information is shown on the attached map.

DATED AND POSTED on the ground this 18 day of Sept., 20 17.

LOCATOR(s) AGENT

Print Name(s) Joseph Lee

Signature(s) [Handwritten Signature]

Form MCF100
Revised July 2014

This form is available from the Arizona Geological Survey and may be reproduced.

AMC447973

The following Document contains no Personal Information
as defined by NRS 603A.040

MAP FILING FORM

Map of the ONMB 0602E, 0607E, 0601W, 0608W Mining
Claim Group, in Section 6, Township 22N
Range 19W, Meridian GSRB, in the
mk Mining District,

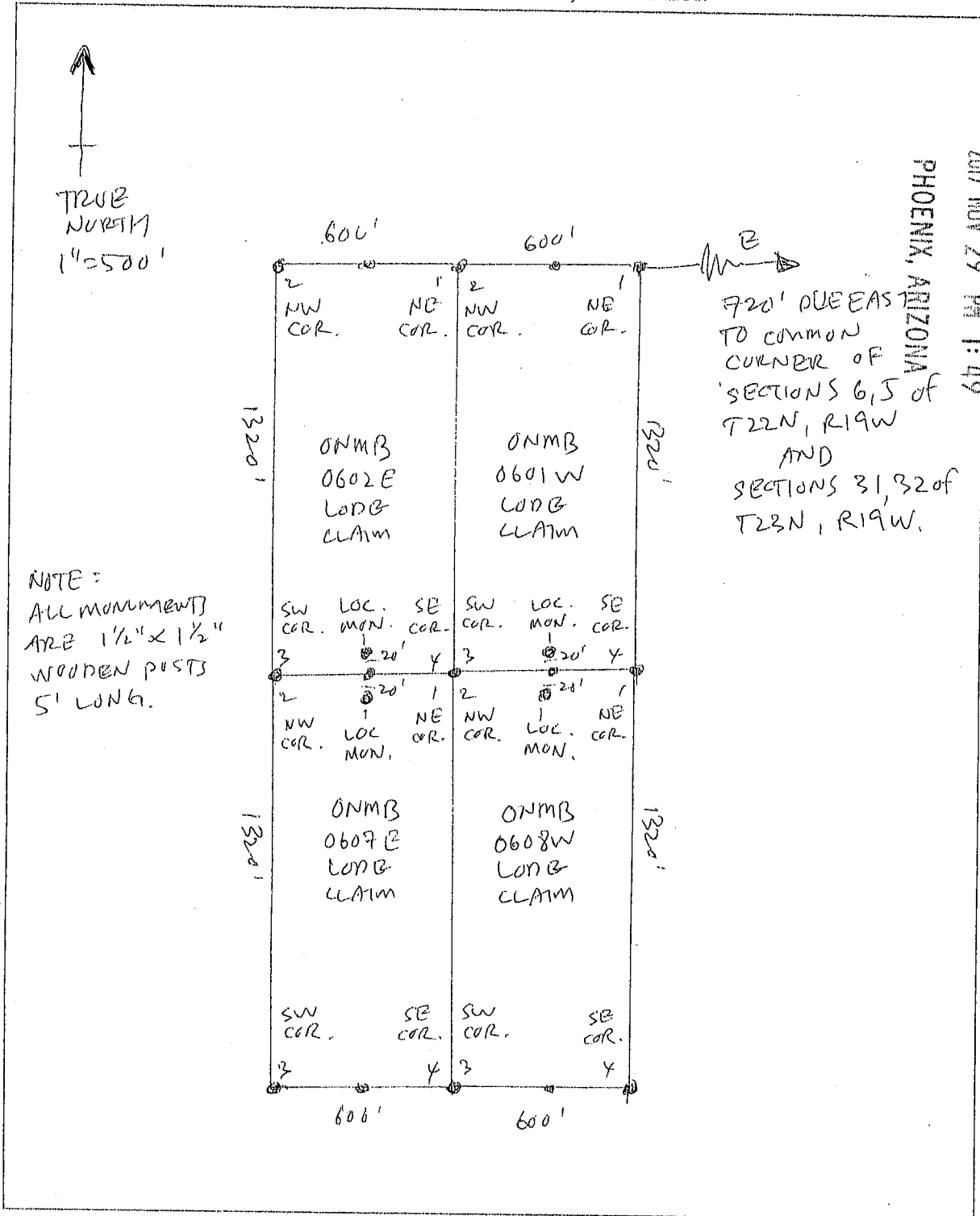
Monard County, Nevada,
Located on the 18 day of Sept, 2017 by
Locator name and address (please print):

Joseph Lee
5742 Beach Blvd.
Beverly Hills CA 90621

RECORDER'S STAMP

NRS 515.040(1) requires that a claim
map be one of two sizes: either 8-1/2 by
14 inches in paper, or 24 by 36 inches in
Mylar or other transparent sheet.

Describe here the position of the Claim Location Monument, if one is used.





FEE# 2017052373

OFFICIAL RECORDS OF MOHAVE COUNTY KRISTI BLAIR, COUNTY RECORDER



10/30/2017 02:59 PM Fee: \$10.00

PAGE: 1 of 2

LOCATION NOTICE FOR LODE MINING CLAIM

Amendment BLM Serial # _____

NOTICE IS HEREBY GIVEN that the ONMB 0608W

_____ lode mining claim has been located

by Joseph Lee whose current mailing

address is 5742 Beach Blvd.

Buena Park, CA 90621

BLM Date Stamp

RECEIVED
BLM AZ STATE OFFICE
2017 NOV 29 P 1:33
PHOENIX, ARIZONA

The general course of this claim is Northerly to Southerly and it is situated in Mohave

County, Arizona. This claim is 1320 feet in length and 600 feet in width.

20 Total Claim Acreage. This claim runs from the location monument on which this location notice is posted on the centerline of the claim approximately 20 feet in a Northerly direction to the North end line and 1300 feet in a Southerly direction to the South end line. This claim is marked by six monuments, one at each corner and one at the center of each end line of the claim.

The location monument on which this notice is posted is situated within Section 6, Township 22N, Range 19W, Gila Salt River Base and Meridian, Arizona and this claim encompasses portions of the following quarter section(s), section(s), Township(s) and Range(s) _____

W/4 SE/4 NE/4, S6, T22N, R19W.

Gila Salt River Base and Meridian, Arizona.

The locality of this claim with reference to some natural object or permanent monument and additional information (if any) concerning its locality are as follows: The SW corner of the claimed area corresponds to the SW corner of SE/4 NE/4, Section 6, T22N, R19W.

_____ The above information is shown on the attached map.

DATED AND POSTED on the ground this 18 day of Sept., 20 17.

LOCATOR(s) AGENT

Print Name(s) Joseph Lee

Signature(s) _____

Form MCF100 Revised July 2014

This form is available from the Arizona Geological Survey and may be reproduced.

AMC 44 7974

The following Document contains no Personal Information
as defined by NRS 603A.040

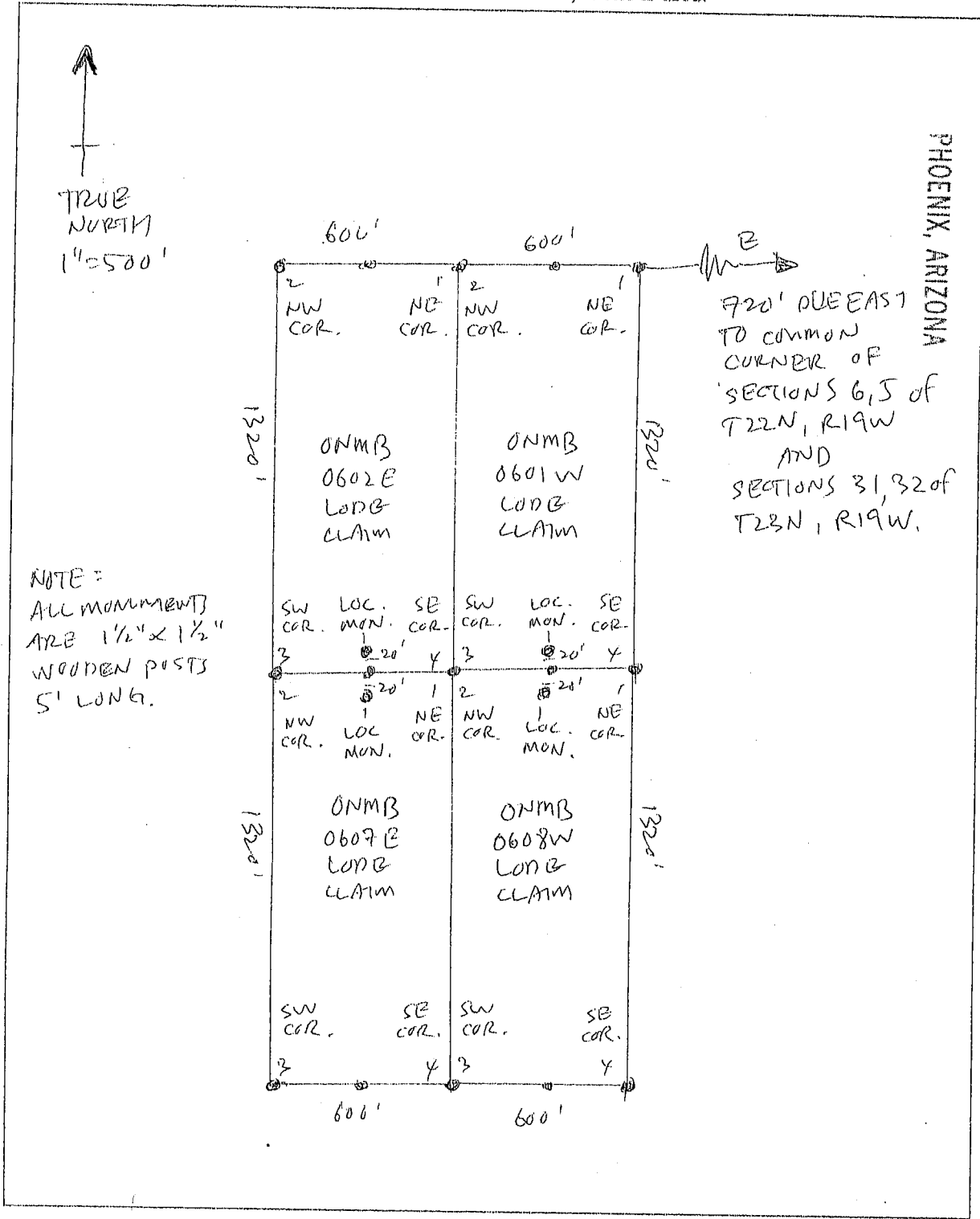
MAP FILING FORM

Map of the ONMB 0602E, 0607E, 0601W, 0608W Mining
Claim Group, in Section 6, Township 22N
Range 19W, Meridian GSRB, in the
mk Mining District,
Mohave County, Nevada,
Located on the 18 day of Sept, 2019 by
Locator name and address (please print):
Joseph Lee
5742 Beach Blvd.
Buenos Park CA 90621

RECORDER'S STAMP

NRS 515.040(1) requires that a claim
map be one of two sizes: either 8-1/2 by
14 inches in paper, or 24 by 36 inches in
Mylar or other transparent sheet.

Describe here the position of the Claim Location Monument, if one is used.



2



FEE# 2017052374

OFFICIAL RECORDS OF MOHAVE COUNTY KRISTI BLAIR, COUNTY RECORDER



10/30/2017 02:59 PM Fee: \$10.00

PAGE: 1 of 2

LOCATION NOTICE FOR LODE MINING CLAIM

Amendment BLM Serial # _____

NOTICE IS HEREBY GIVEN that the ONMB 0607E

_____ lode mining claim has been located

by Joseph Lee whose current mailing

address is 5742 Beach Blvd.

Buena Park, CA 90621

RECEIVED
BLM AZ STATE OFFICE
2011 NOV 29 P 1:34
PHOENIX, ARIZONA

BLM
Date
Stamp

The general course of this claim is Northerly to Southerly and it is situated in Mohave

County, Arizona. This claim is 1320 feet in length and 600 feet in width.

20 Total Claim Acreage. This claim runs from the location monument on which this location notice is posted on the centerline of the claim approximately 20 feet in a Northerly direction to the North end line and 1300 feet in a Southerly direction to the South end line. This claim is marked by six monuments, one at each corner and one at the center of each end line of the claim.

The location monument on which this notice is posted is situated within Section 6, Township 22N, Range 19W, Gila Salt River Base and Meridian, Arizona and this claim encompasses portions of the following quarter section(s), section(s), Township(s) and Range(s) _____

E 1/2 SW 1/4 NE 1/4, S6, T22N, R19W

Gila Salt River Base and Meridian, Arizona.

The locality of this claim with reference to some natural object or permanent monument and additional information (if any) concerning its locality are as follows: The NE corner of the claimed area corresponds to the NE corner of SW 1/4 NE 1/4, Section 6, T22N, R19W.

_____ The above information is shown on the attached map.

DATED AND POSTED on the ground this 18 day of Sept., 20 17.

LOCATOR(s) AGENT

Print Name(s) Joseph Lee

Signature(s) _____

Form MCF100 Revised July 2014

This form is available from the Arizona Geological Survey and may be reproduced.

AMC447975

The following Document contains no Personal Information
as defined by NRS 603A.040

MAP FILING FORM

Map of the ONMB 0602E, 0607E, 0601W, 0608W Mining
Claim Group, in Section 6, Township 22N
Range 19W, Meridian GSRB, in the
unk. Mining District,

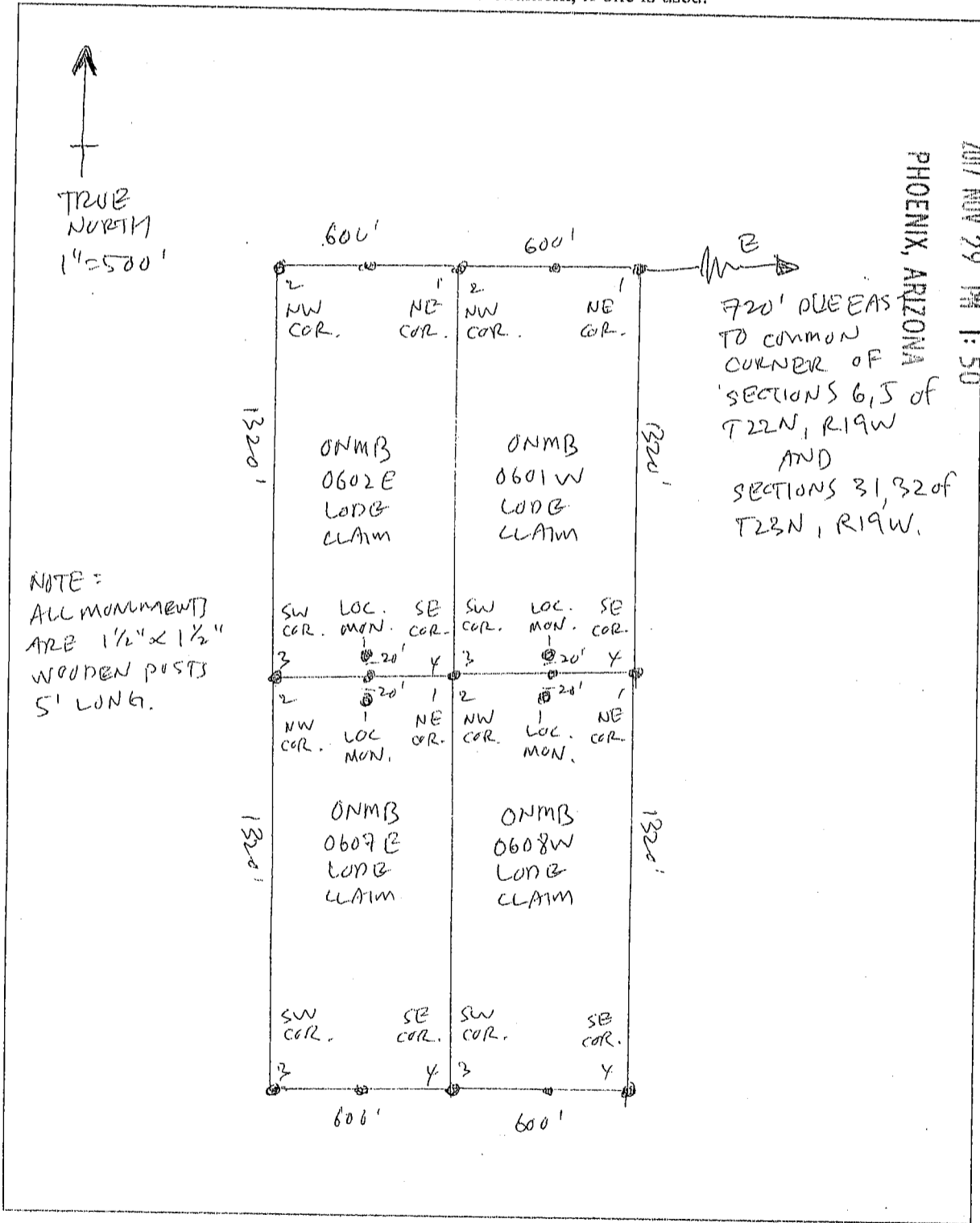
Monahie County, Nevada,
Located on the 18 day of Sept., 2017 by
Locator name and address (please print):

Joseph Lee
5742 Beach Blvd.
Beverly Hills CA 90621

RECORDER'S STAMP

NRS 515.040(1) requires that a claim
map be one of two sizes: either 8-1/2 by
14 inches in paper, or 24 by 36 inches in
Mylar or other transparent sheet.

Describe here the position of the Claim Location Monument, if one is used.





FEE# 2017052375

OFFICIAL RECORDS OF MOHAVE COUNTY KRISTI BLAIR, COUNTY RECORDER



10/30/2017 02:59 PM Fee: \$10.00

PAGE: 1 of 2

LOCATION NOTICE FOR LODE MINING CLAIM

Amendment BLM Serial #

NOTICE IS HEREBY GIVEN that the ONMB 0608E

lode mining claim has been located

by Joseph Lee whose current mailing

address is 5742 Beach Blvd.

Buena Park, CA 90621

RECEIVED BLM AZ STATE OFFICE PHOENIX, ARIZONA 2017 NOV 29 P 1:34

BLM Date Stamp

The general course of this claim is Northerly to Southerly and it is situated in Mohave

County, Arizona. This claim is 1320 feet in length and 600 feet in width.

20 Total Claim Acreage. This claim runs from the location monument on which this location notice is posted on the centerline of the claim approximately 20 feet in a Northerly direction to the North end line and 1300 feet in a Southerly direction to the South end line. This claim is marked by six monuments, one at each corner and one at the center of each end line of the claim.

The location monument on which this notice is posted is situated within Section 6, Township 22N, Range 19W, Gila Salt River Base and Meridian, Arizona and this claim encompasses portions of the following quarter section(s), section(s), Township(s) and Range(s)

SE 1/4 NE 1/4, S6, T22N, R19W.

Gila Salt River Base and Meridian, Arizona.

The locality of this claim with reference to some natural object or permanent monument and additional information (if any) concerning its locality are as follows: The SE corner of the claimed area corresponds to the SE corner of SE 1/4 NE 1/4, Section 6, T22N, R19W.

The above information is shown on the attached map.

DATED AND POSTED on the ground this 18 day of Sept., 20 17.

LOCATOR(s) AGENT

Print Name(s) Joseph Lee

Signature(s)

Form MCF100 Revised July 2014

This form is available from the Arizona Geological Survey and may be reproduced.

AMC447976

The following Document contains no Personal Information as defined by NRS 603A.040

MAP FILING FORM

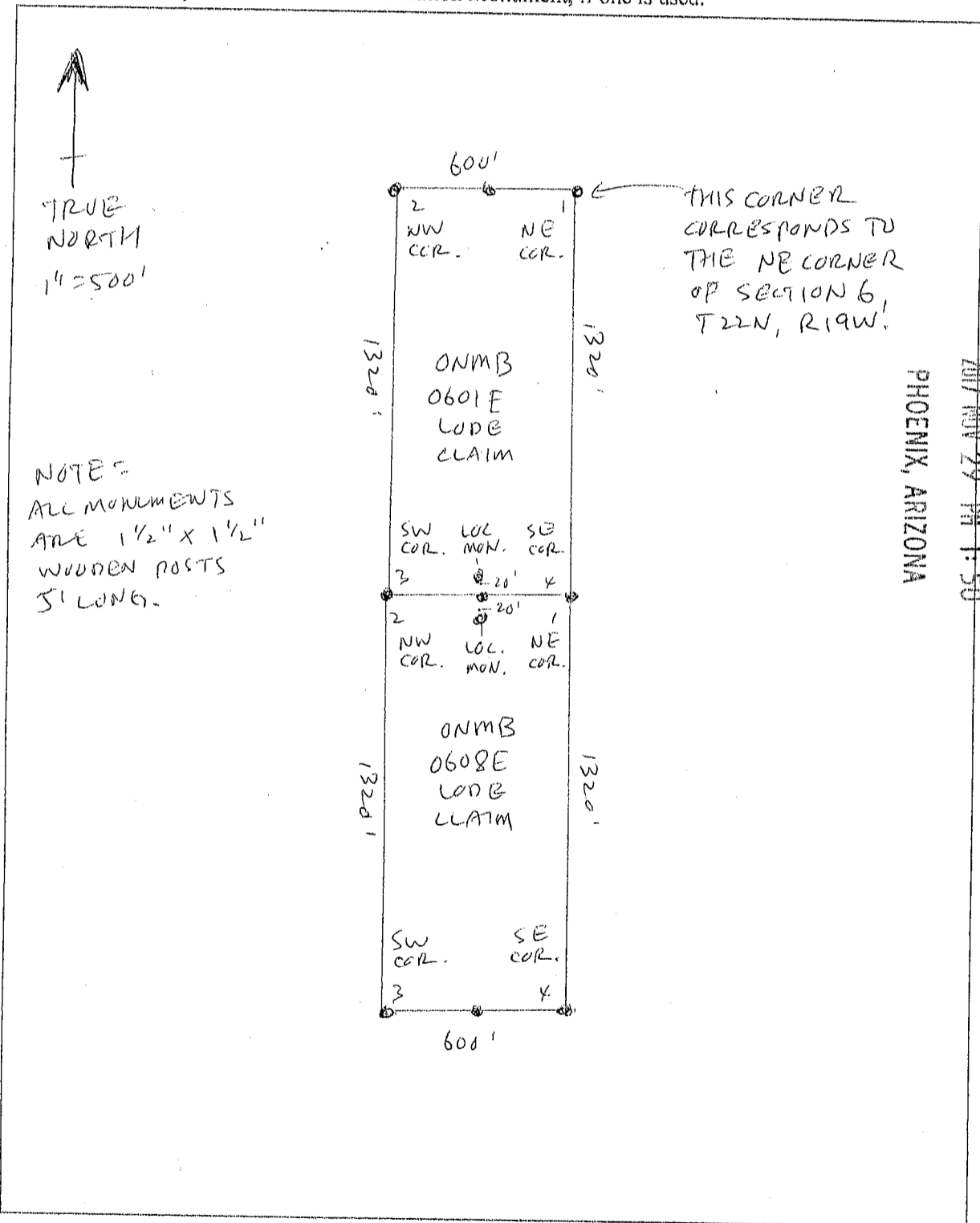
Map of the ONMB 0601E, 0608E Mining
Claim Group, in Section 6, Township 22N
Range 9W, Meridian 6SRB, in the
mk. Mining District,
Mohave County, Nevada,
Located on the 18 day of Sept., 2017 by
Locator name and address (please print):

Joseph Lee
5742 Beach Blvd
Buena Park CA 90621

RECORDER'S STAMP

NRS 515.040(1) requires that a claim map be one of two sizes: either 8-1/2 by 14 inches in paper, or 24 by 36 inches in Mylar or other transparent sheet.

Describe here the position of the Claim Location Monument, if one is used.



2

FEE# 2017052376

OFFICIAL RECORDS OF MOHAVE COUNTY KRISTI BLAIR, COUNTY RECORDER



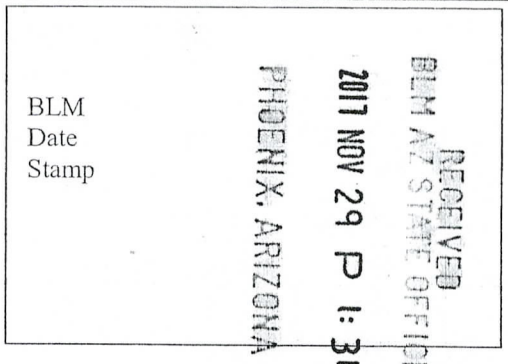
10/30/2017 02:59 PM Fee: \$10.00

PAGE: 1 of 2

LOCATION NOTICE FOR LODE MINING CLAIM

Amendment BLM Serial #

NOTICE IS HEREBY GIVEN that the ONMB 0601E lode mining claim has been located by Joseph Lee whose current mailing address is 5742 Beach Blvd. Buena Park, CA 90621



The general course of this claim is Southerly to Northerly and it is situated in Mohave County, Arizona. This claim is 1320 feet in length and 600 feet in width.

20 Total Claim Acreage. This claim runs from the location monument on which this location notice is posted on the centerline of the claim approximately 20 feet in a Southerly direction to the South end line and 1300 feet in a Northerly direction to the North end line. This claim is marked by six monuments, one at each corner and one at the center of each end line of the claim.

The location monument on which this notice is posted is situated within Section 6, Township 22N, Range 19W, Gila Salt River Base and Meridian, Arizona and this claim encompasses portions of the following quarter section(s), section(s), Township(s) and Range(s)

E 1/2 L1 or (E 1/2 NE 1/4 NE 1/4), S6, T22N, R19W.

Gila Salt River Base and Meridian, Arizona.

The locality of this claim with reference to some natural object or permanent monument and additional information (if any) concerning its locality are as follows: The NE corner of the claimed area corresponds to the NE corner of L1, Section 6, T22N, R19W.

The above information is shown on the attached map.

DATED AND POSTED on the ground this 18 day of Sept., 20 17.

LOCATOR(s) AGENT

Print Name(s) Joseph Lee

Signature(s) [Handwritten Signature]

Form MCF100 Revised July 2014

This form is available from the Arizona Geological Survey and may be reproduced.

AMC447977

The following Document contains no Personal Information as defined by NRS 603A.040

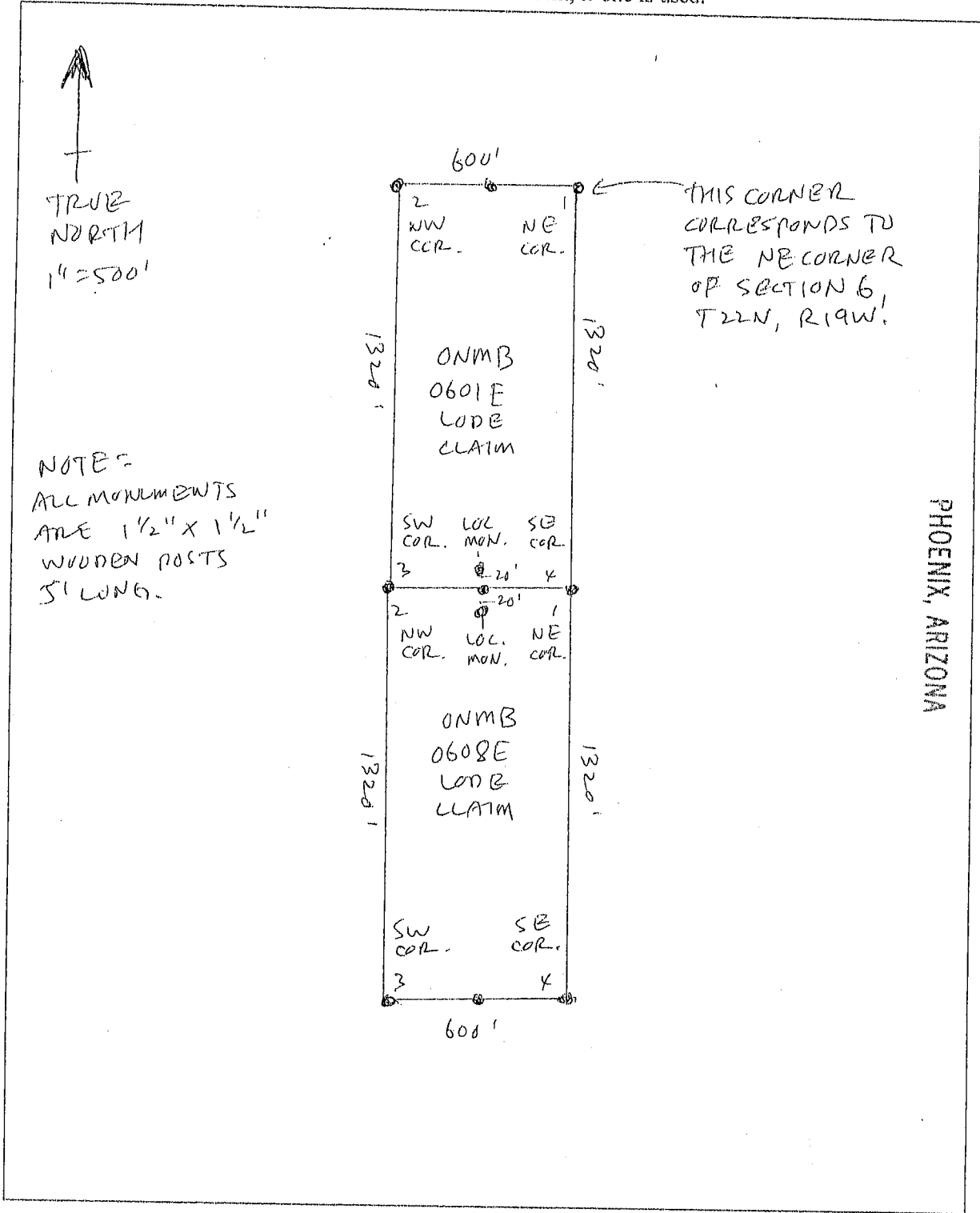
MAP FILING FORM

Map of the ONMB 0601E, 0608E Mining
Claim Group, in Section 6, Township 22-N
Range 19W, Meridian GSRB, in the
mk. Mining District,
Mohave County, Nevada,
Located on the 18 day of Sept, 2017 by
Locator name and address (please print):
Joseph Lee
5742 Beach Blvd
Buena Park CA 90621

RECORDER'S STAMP

NRS 515.040(1) requires that a claim map be one of two sizes: either 8-1/2 by 14 inches in paper, or 24 by 36 inches in Mylar or other transparent sheet.

Describe here the position of the Claim Location Monument, if one is used.



RECEIVED
BLM AZ STATE OFFICE
2017 NOV 29 PM 1:50

AMC 44 7977

TOWNSHIP 23 NORTH RANGE 19 WEST OF THE GILA & SALT RIVER MERIDIAN, ARIZONA

SECS	SUBDIVISION																Acres	Kind of Entry or Purpose	Serial Number or Order Number	Action Date	Remarks		
	NE 1/4				NW 1/4				SW 1/4				SE 1/4									Lots	Other Description
	NE	NW	SW	SE	NE	NW	SW	SE	NE	NW	SW	SE	NE	NW	SW	SE							
For orders affecting disposal or use of unidentified lands withdrawn for classification, minerals, water, and/or other public purposes, and Indian treaties, refer to Index to Miscellaneous Documents																							
12			X					X								X	3	R/W RR STATION	PHX-086605	3/22/1901	PERPETUAL; CANC AND CASE CLOSED 5/15/1986;		
																		ALL SECS 2, 16, 32, 36;	STATE GRANT	ACT OF CONGRESS	6/20/1910	TITLE TO STATE TO FIX ON APPROVAL OF SURVEY; SUBJECT TO PRIOR RIGHTS;	
1											X							WEST OF HWY;					
2									X	X	X	X	X	X	X	X							
8									X	X	X	X	X	X	X	X							
9			X	X					X	X	X												
10	X	X			X	X												NWSWNW;					
18	X	X			X	X	X	X										20N 17W;	R/W TRANSMISSION LINE	PHX-034352	6/5/1919	PERPETUAL; AMENDED;	
1																		ALL;	641.02				
3																		ALL;	671.40				
9																		ALL;	640.00				
11																		ALL;	640.00				
13																		ALL;	616.40				
15																		ALL;	640.00				
21																		ALL;	640.00				
23																		ALL;	640.00				
25																		ALL;	630.56				
27																		ALL;	640.00				
33																		ALL;	640.00				
35																		ALL; 22N 14W;	640.00	PATENT / RRG	827123	10/6/1921	PX WD'S TO US: 1/20/1943, 4/1/1943, 6/3/1943, 6/4/1943, 6/18/1943, 11/3/1943, 1/18/1944, 3/7/1944, 7/27/1944, 6/2/1945, 2/4/1947, 11/28/1958, 3/25/1959;
5																		ALL;	671.48				
7	X	X	X	X									X	X	X	X			320.00				
17																		ALL;	640.00				
19																		ALL;	640.00				
29																		ALL;	640.00				
31																		ALL;	640.00	PATENT / RRG	868511	6/17/1922	PX WD'S TO US: 1/20/1943, 10/3/1946, 2/4/1947, 9/11/1952;
7					X	X	X	X										15N 1E;	160.00	PATENT / RRG	959097	5/8/1925	
																		ALL SECS 2, 16, 32, 36;		STATE GRANT	ACT OF CONGRESS	1/25/1927	EXTENDS ACT OF 6/20/1910 TO MINERAL LANDS; SUBJECT TO PRIOR RIGHTS;
1																		M&B; SUBDIV UNDEF;		R/W HIGHWAY	AR-033124	8/28/1933	PERPETUAL; 23N 18W; AMENDED; APPVD FOR PD ONLY;
12	X	X	X	X	X	X	X	X					X	X	X	X		21N 17W;		R/W HIGHWAY	PHX-077512	5/27/1937	PERPETUAL; PROOF OF CONSTRUCTION 3/11/1964;

TOWNSHIP 23 NORTH RANGE 19 WEST OF THE GILA & SALT RIVER MERIDIAN, ARIZONA

SECS	SUBDIVISION																Acres	Kind of Entry or Purpose	Serial Number or Order Number	Action Date	Remarks			
	NE 1/4				NW 1/4				SW 1/4				SE 1/4									Lots	Other Description	
	NE	NW	SW	SE	NE	NW	SW	SE	NE	NW	SW	SE	NE	NW	SW	SE								
For orders affecting disposal or use of unidentified lands withdrawn for classification, minerals, water, and/or other public purposes, and Indian treaties, refer to index to Miscellaneous Documents																								
2																	1-4	6N 16W;		QCD TO US / SX	PHX-075454	2/20/1939	O OPENING TO ENTRY 2/15/1982;	
36	X	X			X	X	X	X	X	X	X	X	X	X			2-4			QCD TO US / SX	PHX-077263	2/20/1939		
1																								
2																								
12																								
13																		M&B; SUBDIV UNDEF;		R/W TRANSMISSION LINE	PHX-078948	7/15/1939	PERPETUAL; 21N 17W;	
12		X	X															23N 18W;		R/W HIGHWAY	PHX-079151	6/12/1940	PERPETUAL; PROOF OF CONSTRUCTION 12/10/1963;	
2						X	X	X	X	X	X	X	X	X	X	X								
16																		ALL;						
32																		ALL; 23N 18W;		QCD TO US / SX	PHX-075483	4/5/1941	O OPENING TO ENTRY 2/15/1982;	
1																	2-4							
5																	2-4	22N 18W;		WD TO US / PX	PHX-080766	1/20/1943	O OPENING TO ENTRY 3/21/1982;	
1		X				X	X	X		X	X		X	X						WD TO US / PX	PHX-080846	4/1/1943		
13		X				X	X	X	X		X		X	X						WD TO US / PX	PHX-080870	6/3/1943		
1																	1,5-7			WD TO US / PX	PHX-080869	6/4/1943		
15													X	X						80.00 WD TO US / PX	PHX-080547	6/18/1943		
13											X							24N 21W;		40.00 WD TO US / PX	PHX-081048	11/3/1943	O OPENING TO ENTRY 9/18/1981;	
15				X	X	X												16 1/2N 10W;		WD TO US / PX	PHX-080903	1/18/1944		
1											X							EXCEPT 1.88 AND 2.40 ACRES;	35.72					
13																	1-4		136.40					
15	X	X	X	X														24N 21W;	160.00	WD TO US / PX	PHX-080871	3/7/1944	O OPENING TO ENTRY 8/28/1981; OPEN TO ENTRY 4/1/1982;	
21																		ALL;	640.00					
23																		ALL; 31N 9W;	640.00	WD TO US / PX	PHX-077713	7/27/1944	O OPENING TO ENTRY 9/18/1981;	
15						X	X	X	X	X	X			X	X					WD TO US / PX	PHX-080916	6/2/1945	OTHER TPS; 24N 21W, 24N 22W, 10N 18W, 11N 18W; O OPENING TO ENTRY 8/28/1981; OPEN TO ENTRY 4/1/1982;	
12																		M&B; SUBDIV UNDEF;		R/W WATER PIPELINE	PHX-081417	12/7/1945	PERPETUAL; 24N 18W; PART REL 10/2/1972; ASGN APPVD 7/21/1982; EXPIRES 7/20/2012;	
5		X	X			X	X	X	X		X		X	X						WD TO US / PX	PHX-080862	10/3/1946	O OPENING TO ENTRY 4/1/1982;	
5											X	X												
9																		ALL;						
11						X																		
13	X				X	X												16N 10W;		WD TO US / PX	PHX-080641	2/4/1947	O OPENING TO ENTRY 9/18/1981;	

TOWNSHIP 23 NORTH RANGE 19 WEST OF THE GILA & SALT RIVER MERIDIAN, ARIZONA

SECS	SUBDIVISION																Acres	Kind of Entry or Purpose	Serial Number or Order Number	Action Date	Remarks							
	NE 1/4				NW 1/4				SW 1/4				SE 1/4									Lots	Other Description					
	NE	NW	SW	SE	NE	NW	SW	SE	NE	NW	SW	SE	NE	NW	SW	SE												
For orders affecting disposal or use of unidentified lands withdrawn for classification, minerals, water, and/or other public purposes, and Indian treaties, refer to Index to Miscellaneous Documents																												
12																												
13																												
14																												
15																												
16																												
17																												
18																												
19																												
20																												
21																												
23																												
24																							22N 17W;	O PROPOSED CL FOR MULTIPLE USE MANAGEMENT	A-155	9/9/1966	SEGREGATES THE PUBLIC LANDS FROM APPROPRIATION UNDER HOMESTEAD, DESERT LAND, ALLOTMENT AND PS; PUB IN FR 9/15/1966; O CL 12/6/1966; PUB IN FR 12/21/1966; CL TERM 10/7/1981;	
26																							ALL;					
28																							ALL;					
30																							ALL;					
32																							ALL;					
34																							ALL;					
36		X	X		X	X	X	X	X	X	X	X	X	X	X	X							1-4	17N 11W;	O PROPOSED CL TRANSFER	A-4445	3/5/1970	PUB IN FR 3/12/1970; EXPIRED 3/13/1972;
1							X																4	22N 18W;	R/W DRAINAGE EASEMENT	A-5981	12/2/1970	PERPETUAL;
1																								SWSWNW NORTH AND WEST OF POWER LINE;				
2																								NENWNESE, NENESE NORTH OF POWER LINE;	FUP #546	A-5417	12/31/1970	EXPIRED 12/31/1975;
1																								NESWNW, W2NWSNW WITH 50 FT WIDE HAUL RD IN NWSWNW;	FUP #544	A-5424	12/31/1970	EXPIRED 12/31/1975;
1																								SWSWNW;				
2																								N2NESE; 22N 18W;	R/W DRAINAGE EASEMENT	A-6300	12/7/1971	PERPETUAL;
2																							1		R/W ROAD	A-7017	8/11/1972	PERPETUAL; 44 LD 513; OTHER TPS: 24N 19W, 24N 18W, 23N 18W;
26																								ALL; 23N 18W;	640.00 LEASE / OG	A-10517	5/22/1978	EFF 6/1/1978; TERM 6/1/1984; OG SIM DEC 1984;
20																								ALL;				
21																								ALL;				

TOWNSHIP 23 NORTH RANGE 19 WEST OF THE GILA & SALT RIVER MERIDIAN, ARIZONA

SECS	SUBDIVISION																Acres	Kind of Entry or Purpose	Serial Number or Order Number	Action Date	Remarks		
	NE 1/4				NW 1/4				SW 1/4				SE 1/4									Lots	Other Description
	NE	NW	SW	SE	NE	NW	SW	SE	NE	NW	SW	SE	NE	NW	SW	SE							
For orders affecting disposal or use of unidentified lands withdrawn for classification, minerals, water, and/or other public purposes, and Indian treaties, refer to Index to Miscellaneous Documents																							
22																		ALL;					
23																	2560.00	LEASE / OG	A-10521	5/22/1978	EFF 6/1/1978; TERM 6/1/1984; OG SIM DEC 1984;		
24		X	X		X	X	X	X	X	X	X	X	X	X	X	X	1-4						
28																		ALL;					
30																		ALL;					
34																	2544.28	LEASE / OG	A-10523	5/22/1978	EFF 6/1/1978; TERM 6/1/1984; OG SIM DEC 1984;		
4			X	X			X	X	X	X	X	X	X	X	X	X	1-4						
6			X	X			X	X	X	X	X	X	X	X	X	X	1-4						
7									X	X	X	X											
8																		ALL;					
15													X	X			2222.58	LEASE / OG	A-10520	11/5/1979	EFF 12/1/1979; TERM 12/1/1984; OG SIM APR 1985;		
10																		ALL;					
12		X			X	X	X	X	X	X	X	X	X	X	X	X	1-4						
14																		ALL;					
18																	2476.98	LEASE / OG	A-10522	11/5/1979	EFF 12/1/1979; TERM 12/1/1984; OG SIM APR 1985;		
12									X					X			2	23N 18W;	R/W AERIAL AND BURIED TELEPHONE CABLE	A-16122	3/26/1981	TO TERM 3/25/2011; AMENDED 9/14/1982;	
3			X	X			X	X					X	X	X	X		E2SESW;					
11	X	X	X	X	X		X	X	X	X	X	X	X	X	X	X		24N 19W;	O OPENING TO ENTRY	AR-013163	8/14/1981		
3									X	X							1-4	W2SESW;					
17																		ALL; 14N 16W;	O OPENING TO ENTRY	AR-017733	8/14/1981		
12		X			X	X	X	X	X	X	X	X	X	X	X	X	1-4	571.98	APLN / IL	A-17000-L	8/27/1981	SEGREGATED FROM THE PUBLIC LAND LAWS, INCLUDING THE MININ LAWS, BUT NOT THE MINERAL LEASING LAWS;	
1										X								EXCEPT 1.88 AND 2.40 AC;					
13																	1-4						
15	X	X	X	X														24N 21W;	O OPENING TO ENTRY	PHX-080871	8/28/1981		
15									X	X	X	X	X		X	X			O OPENING TO ENTRY	PHX-080916	8/28/1981	OTHER TPS: 10N 18W, 24N 21W;	
21																		ALL;					
23																		ALL;	O OPENING TO ENTRY	PHX-077713	9/18/1981		
5										X	X												
9																		ALL;					
11										X													
13		X			X	X													O OPENING TO ENTRY	PHX-080641	9/18/1981		

TOWNSHIP 23 NORTH RANGE 19 WEST OF THE GILA & SALT RIVER MERIDIAN, ARIZONA

SECS	SUBDIVISION																Acres	Kind of Entry or Purpose	Serial Number or Order Number	Action Date	Remarks		
	NE 1/4				NW 1/4				SW 1/4				SE 1/4									Lots	Other Description
	NE	NW	SW	SE	NE	NW	SW	SE	NE	NW	SW	SE	NE	NW	SW	SE							
For orders affecting disposal or use of unidentified lands withdrawn for classification, minerals, water, and/or other public purposes, and Indian treaties, refer to Index to Miscellaneous Documents																							
13											X							O OPENING TO ENTRY	PHX-081048	9/18/1981			
2					X	X	X	X	X	X	X	X	X	X	X	X		23N 18W;	PHX-075483	2/15/1982			
2																	1-4	6N 16W;	PHX-075454	2/15/1982			
5																	2-4	22N 18W;	PHX-080766	3/21/1982			
5		X	X		X	X	X	X					X	X					PHX-080862	4/1/1982			
1																		EXCEPT 1.88 AND 2.40 AC;					
13																	1-4						
15					X	X	X	X										24N 21W;	PHX-080871	4/1/1982			
15									X	X	X	X	X		X	X			PHX-080916	4/1/1982	OTHER TPS: 24N 21W, 10N 18W;		
12																	2	23N 18W;	A-16122	9/14/1982	TO TERM 3/25/2011;		
12	X				X	X	X	X	X	X	X	X	X	X	X	X	1-4	19N 17W;	571.98BL	566	9/15/1982	(A-17000-L);	
12																	1-4		A-17933	9/15/1982	PERPETUAL; TERM AND CASE CLOSED 3/29/1994;		
2					X	X	X	X	X	X	X	X	X	X	X	X	1-4						
16																		ALL;					
32																		ALL; 11N 11W;	1280.00	WD TO US / SX	A-18606	4/19/1984	(MINERALS ONLY); TITLE ACCEPTED 5/8/1984; OPENING ORDER 6/22/1984; OPEN TO ENTRY UNDER THE MINING LAWS AND THE MINERAL LEASING LAWS; SUBJECT TO EXISTING STATE ISSUED LEASES AND PERMITS FOR TERMS OF SAME; PATENT 02_84_0044;
6		X	X		X	X	X	X	X	X	X	X	X	X	X	X	1-4 INCL						
7									X	X	X	X											
18																		ALL EXCL MINERAL PATENT 1220920;	1471.24	NORA / PX	AR-034183	4/10/1985	SEGREGATED FROM THE PUBLIC LAND LAWS AND THE MINING LAWS; OPEN TO THE MINERAL LEASING LAWS; SEG TO TERM 4/9/1987; TERM 11/28/1986; LANDS OPENED AT 10:00 AM ON 12/15/1986;
1											X							W2SWNW, E2W2SW, SWNESW;					
2																	1			R/W TELEPHONE AND TELEGRAPH LINE AMENDED	A-5877	7/8/1985	PERPETUAL; AMENDED 7/29/1992; AMENDED 1/27/1993; LD TP 25N 19W;
36	X	X			X	X	X	X	X	X	X	X	X	X	X	X	1-4			WD TO US	A-19123	9/10/1985	(MINERALS ONLY); PATENT 02-85-0066; LD TP 28N 19W;
2					X	X	X	X	X	X	X	X	X	X	X	X	1-4		590.92	LEASE / OG	A-22822	6/4/1987	ISSUED BY STATE 6/6/1983; CASE CLOSED 8/17/1989;
29																		ALL;					
31																		ALL;					
33																		ALL;		WD RECON TO US	A-22764	7/12/1988	
1					X	X			X	X	X	X											
2													X				1,2			R/W PUBLIC ROAD	AZA-26521	12/28/1989	PERPETUAL; AMENDED 3/18/1992; LD TP 23N 18W;

TOWNSHIP 23 NORTH RANGE 19 WEST OF THE GILA & SALT RIVER MERIDIAN, ARIZONA

SECS	SUBDIVISION																Acres	Kind of Entry or Purpose	Serial Number or Order Number	Action Date	Remarks			
	NE 1/4				NW 1/4				SW 1/4				SE 1/4									Lots	Other Description	
	NE	NW	SW	SE	NE	NW	SW	SE	NE	NW	SW	SE	NE	NW	SW	SE								
For orders affecting disposal or use of unidentified lands withdrawn for classification, minerals, water, and/or other public purposes, and Indian treaties, refer to Index to Miscellaneous Documents																								
10																		N2SWNE, SWNENW, N2SENW;	40.10	R/W MATERIAL SITES AND HAUL ROADS	AZA-25137	6/14/1991	GRANTED 2/10/1994; TO TERM 2/9/2004;	
1																	4							
2																	1			R/W ELECTRIC DISTRIBUTION LINE	AZA-26647	10/6/1992	TO TERM 10/5/2022; OTHER TPS: 24N 18W, 24N 19W;	
1											X	X						W2SWNW, NENESWSW;		R/W TELEPHONE AND TELEGRAPH LINE AMENDED	AZA-5877	1/27/1993	PERPETUAL;	
1							X				X	X	X											
2																	1, 2	LD TP 6N 4W;		R/W BURIED FIBER OPTIC CABLE	AZA-27844	1/20/1994	TO TERM 1/19/2024; AMENDED 4/15/1999;	
7											X	X												
18							X													R/W ELECTRIC DISTRIBUTION LINE	AZA-27768	2/8/1994	TO TERM 2/7/2024;	
2											X	X						SESENW, NESWSW;						
3															X	X								
6																		W2SWSW;						
7																		S2S2SE;						
8											X	X	X						S2S2NE, NENESE;					
9			X	X														SENESE, S2S2NW;						
10							X	X										N2NWNE;						
18							X	X												R/W ACCESS ROADS	AZA-29953	1/28/1998	TO TERM 1/27/2008; OTHER TP 23N 20W; AMENDED 2/13/1998; AMENDED 6/8/1998;	
2											X	X						SESENW, NESWSW;						
3															X	X								
6																		W2SWSW;						
7																		S2S2SE;						
8											X	X	X						S2S2NE, NENESE;					
9			X	X														SENESE, S2S2NW;						
10							X	X										N2NWNE;						
18							X	X												R/W ACCESS ROADS AMENDED	AZA-29953	2/13/1998	TO TERM 1/27/2008; OTHER TPS: 23N 20W, 24N 20W;	
8																		SWSWSW;						
18																		E2E2E2, S2S2SE;	3.98	R/W ACCESS ROAD	AZA-30326	2/19/1998	TO TERM 2/18/2028; AMENDED 6/8/1998;	
2											X	X						SESENW, NESWSW;						
3															X	X								
6																		W2SWSW;						
8											X	X	X						S2S2NE, NENESE;					

TOWNSHIP 23 NORTH RANGE 19 WEST OF THE GILA & SALT RIVER MERIDIAN, ARIZONA

SECS	SUBDIVISION																Acres	Kind of Entry or Purpose	Serial Number or Order Number	Action Date	Remarks		
	NE 1/4				NW 1/4				SW 1/4				SE 1/4									Lots	Other Description
	NE	NW	SW	SE	NE	NW	SW	SE	NE	NW	SW	SE	NE	NW	SW	SE							
For orders affecting disposal or use of unidentified lands withdrawn for classification, minerals, water, and/or other public purposes, and Indian treaties, refer to Index to Miscellaneous Documents																							
9			X	X														SENE, S2S2NW;					
10					X	X												N2NWNE;					
18					X	X													R/W ACCESS ROADS AMENDED	AZA-29953	6/8/1998	TO TERM 1/27/2008; OTHER TPS: 23N 20W, 24N 20W;	
18					X	X	X	X	X	X	X	X							1.10 R/W ELECTRIC DISTRIBUTION LINE	AZA-30715	8/28/1998	TO TERM 8/27/2008;	
1						X				X	X												
2																	1, 2	LD TP 6N 12W;		R/W BURIED FIBER OPTIC CABLE AMENDED	AZA-27844	4/15/1999	TO TERM 1/19/2024;

Input Parameters for Geographic Report with Land

System Id = CR

Admin State = AZ

Geo State =

Casetype Begins With

Case Disp Txt = AUTHORIZED, CANCELLED, EXPIRED, PENDING, REJECTED, VOID, WITHDRAWN

Mer Twp Rng =

Section =

Mtrs = 14 0220N 0190W 006, 14 0220N 0190W 999, 14 0230N 0190W 031, 14 0230N 0190W 999

Commodity =

Commodity Txt =

Pending Org =

Pend Org Decode =

Total Rows Returned: 1

RUN TIME: 02:07 PM

Adm State: AZ


UNITED STATES DEPARTMENT OF INTERIOR
BUREAU OF LAND MANAGEMENT
GEOGRAPHIC REPORT WITH LAND
Sorted by Serial Number

RUN DATE: 12/20/2017
Page 1 of 1

Serial Number: AZA 022764PT
Total Case Acres: 3,949.680

<u>Casetype</u>	<u>Case Disp</u>	14	0230N	0190W	<u>Sect</u>	<u>Sur Typ</u>	<u>Sur Num</u>	<u>Suff</u>	<u>Subdivision</u>	<u>Act Pend</u>
220100	AUTHORIZED				031	ALIQ			ALL;	

TOWNSHIP 22 NORTH RANGE 19 WEST OF THE GILA AND SALT RIVER MERIDIAN, ARIZONA



STATUS OF PUBLIC DOMAIN
LAND AND MINERAL TITLES

INDEX TO SEGREGATED TRACTS				
RESURVEY TRACT NO	ORIGINAL SURVEY SUBDIVISION			
	T	R	SEC	SUBDIVISION

FOR ORDERS AFFECTING DISPOSAL OR USE OF UNIDENTIFIED LANDS WITHDRAWN FOR CLASSIFICATION, MINERALS, WATER AND/OR OTHER PUBLIC PURPOSES, REFER TO INDEX OF MISCELLANEOUS DOCUMENTS.

Grazing Dist No 2

SCALE in chains
10 0 10 20 30 40 50


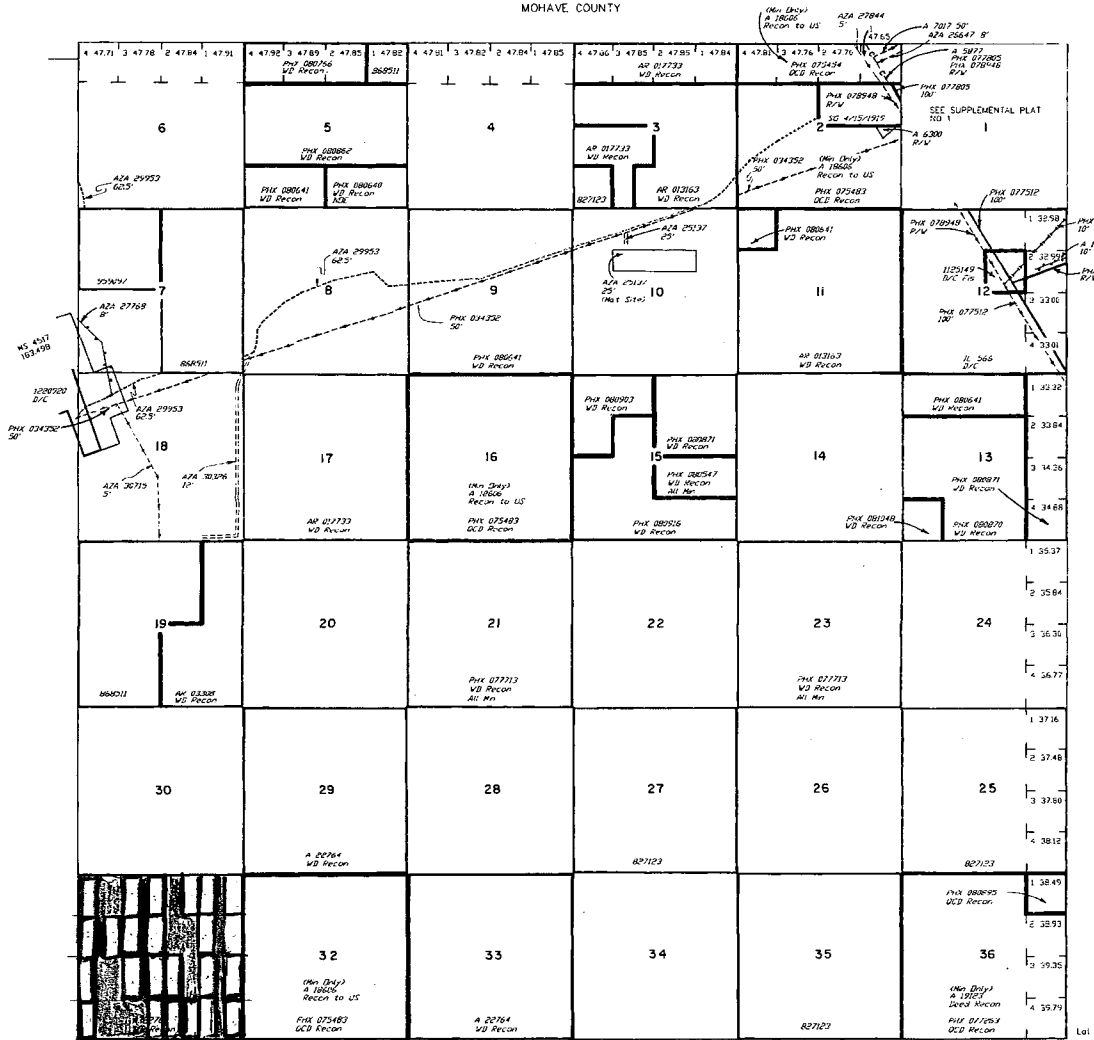
WARNING STATEMENT
This plat is the Bureau's Record of Title, and should be used only as a graphic display of the township survey data. Resurveys and other surveys which may have been affected by lateral movements of rivers or other bodies of water. Refer to the cadastral survey for official survey information.

CURRENT TO	NW	GSR Mer
2-10-2015	ACAD	T 22 N
		R 19 W

Lot Long 3514'30"N 11415'20"W

TOWNSHIP 23 NORTH RANGE 19 WEST OF THE GILA AND SALT RIVER MERIDIAN, ARIZONA

MOHAVE COUNTY



WARNING STATEMENT
This plat in the Bureau's Record of Title, and should be used only as a guide, unless it has been surveyed by the Bureau. It is not a guarantee of title or other facts of value. Refer to the original maps for full and complete information.

Lot 3519'45"N
Long 11415'20"W

**STATUS OF PUBLIC DOMAIN
LAND AND MINERAL TITLES**

INDEX TO SEGREGATED TRACTS				
RESURVEY	ORIGINAL SURVEY		SUBDIVISION	
TRACT NO.	1	2	3	4

FOR ORDERS AFFECTING DISPOSAL OR USE OF UNDISPOSED LANDS REFER TO THE PUBLIC DOMAIN, MINERAL, WATER AND/OR OTHER PUBLIC PROGRAMS, REFER TO INDEX OF MISCELLANEOUS DOCUMENTS

DIST NO 2
GRAZING DIST NO 2
DGS 468 HW
AZA 26521 R/W
Sec 1 - Lot 4, SW 1/4 NW 1/4
Sec 2 - Lots 1, 2, SE 1/4 SW 1/4

CURRENT TO	BY	
10-25-2002		7 23 N
		R 19 W

FedEx

Express

RECEIVED
BLM AZ STATE OFFICE
2011 NOV 29 P 11 24
PHOENIX, ARIZONA

276 7 D
29.3 16.30 2713
11.29


ORIGIN ID:CPMA (213) 327-8869
JOSEPH LEE
5742 BEACH BLVD
BUENA PARK, CA 90621
UNITED STATES US

SHIP DATE: 27NOV17
ACTWGT: 1.50 LB
CAD: 6990722/SSF01822

Part # 158297-495 RIT2 EXP 07/18
JPM/2524/1163

TO
ARIZONA STATE OFFICE BLM
ONE NORTH CENTRAL AVE.
SUITE 800
PHOENIX AZ 85004

(602) 417-9200 REF: DEPT:
INU: PO:




WED - 29 NOV 4:30P
** 2DAY **

TRK# 7886 2574 2713
0201

SH ZSYA

85004
AZ-US PHX



Align bottom of peel-and-stick airbill or pouch here.

Fold along dotted line to close.